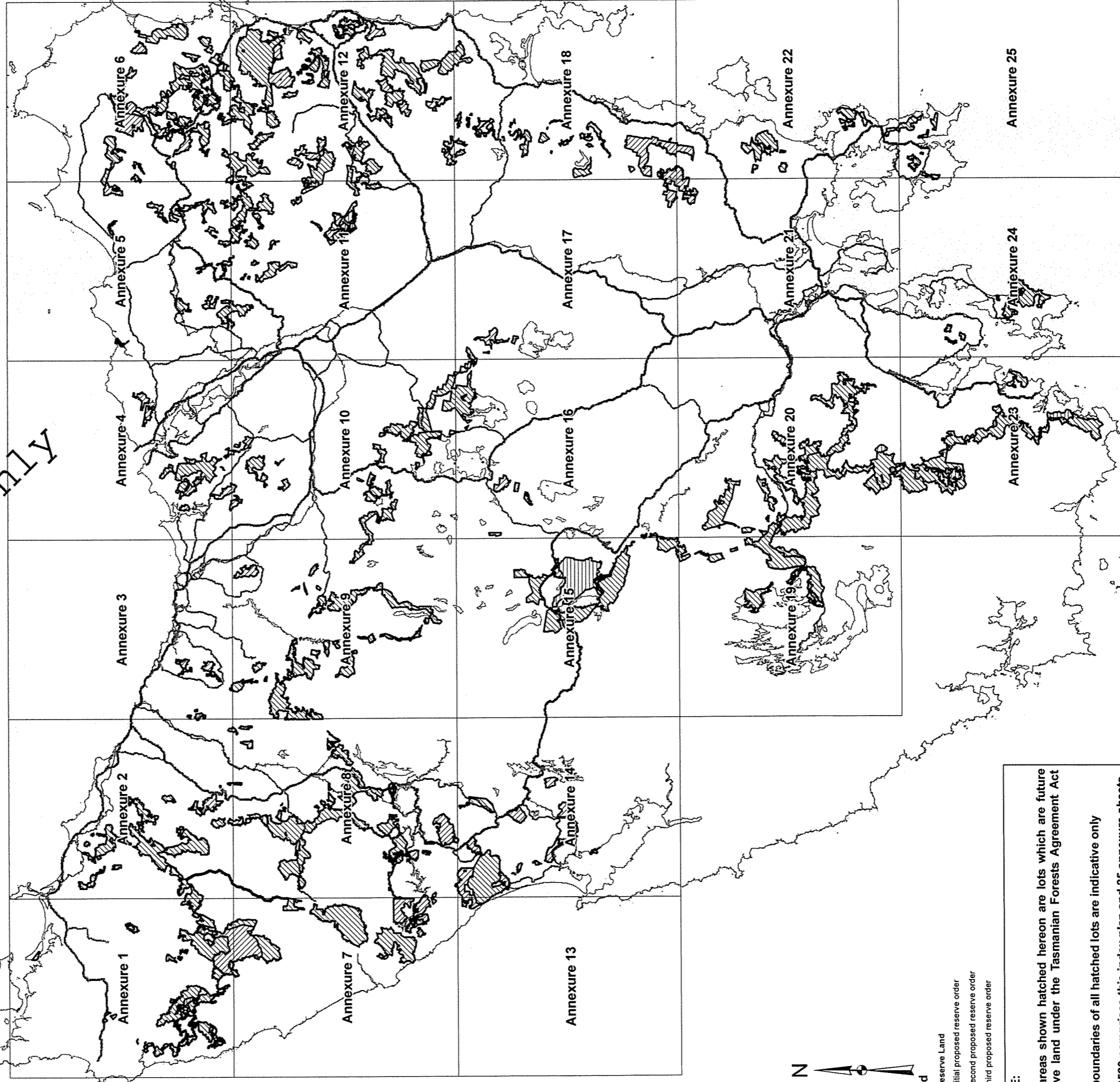


INDEX PLAN



Draft ONLY



Legend

- Future Reserve Land
- Initial proposed reserve order
- Second proposed reserve order
- Third proposed reserve order

NOTE:

The areas shown hatched hereon are lots which are future reserve land under the Tasmanian Forests Agreement Act 2013

The boundaries of all hatched lots are indicative only

CPR9580 comprises this index plan and 25 annexure sheets

For a more detailed view of the hatched lots, refer to the relevant annexure sheets of this plan



TASMANIAN FORESTS AGREEMENT FUTURE RESERVE LAND

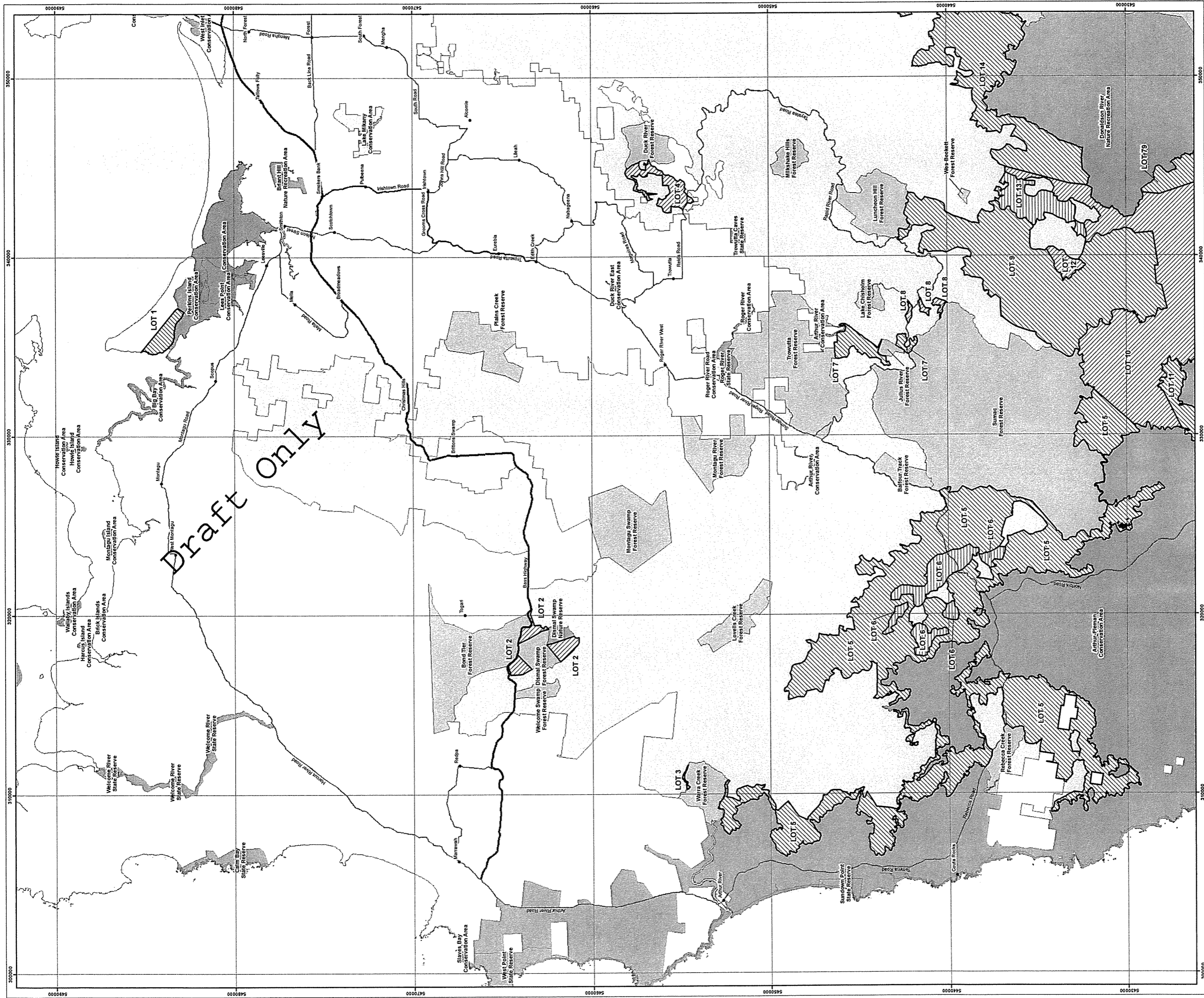
CENTRAL PLAN REGISTER

Surveyor
General



Date Registered _____

**CPR
9580**



Draft Only

NOTE:

The lots shown hatched and labelled with lot numbers are future reserve land under the Tasmanian Forests Agreement Act 2013. Some Lots are comprised of multiple parts.

Details of existing boundaries may be accessed through the Land Information System Tasmania (the LIST)

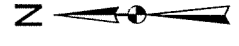
All new boundaries are indicative only and will be refined during the reserve proclamation process

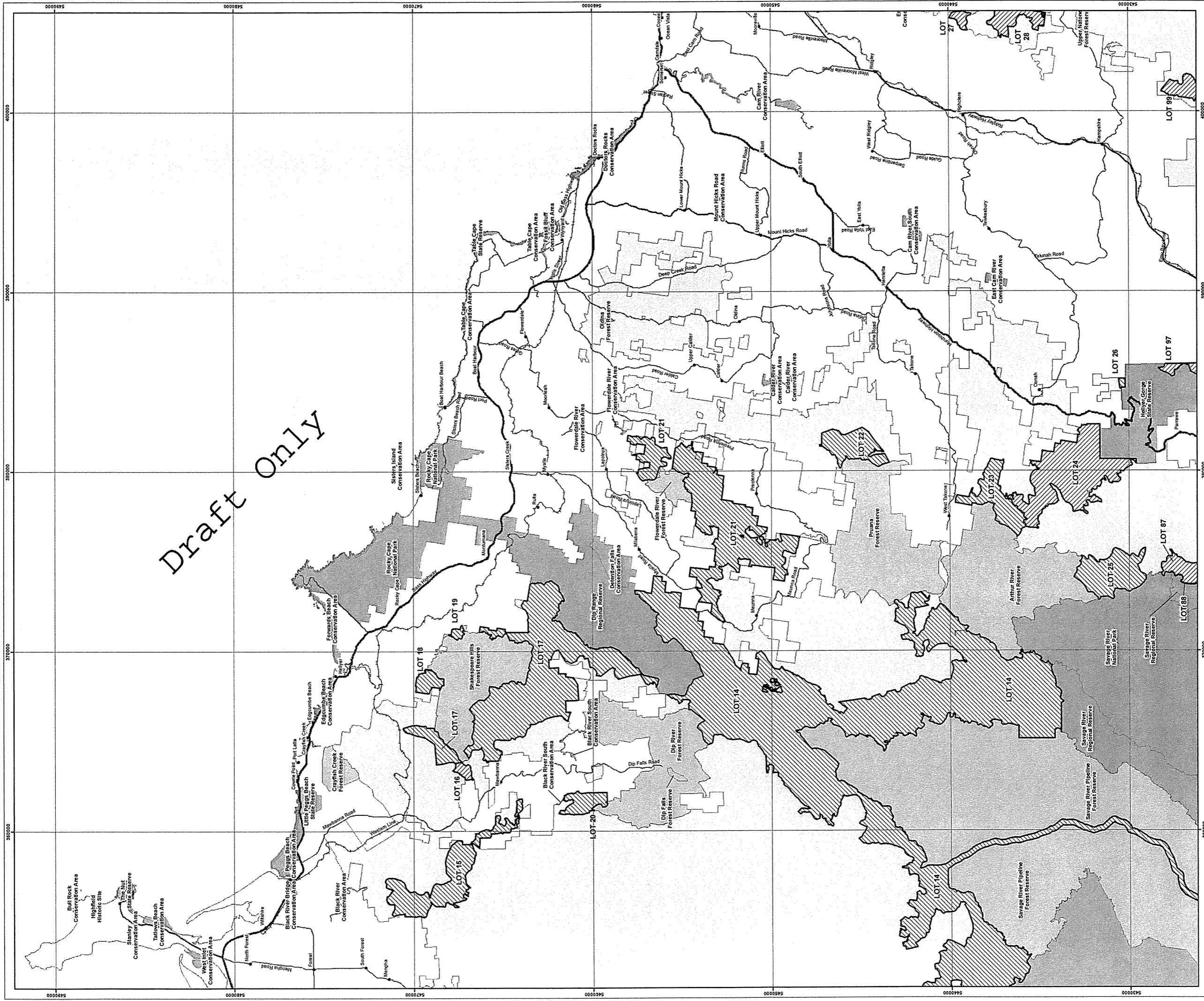
Legend

- Future Reserve Land
- initial proposed reserve order
- Second proposed reserve order
- Third proposed reserve order
- Roads
 - Primary Road
 - Secondary Road
 - Minor Road
 - Railway
- World Heritage Area
- Nature Conservation Act Reserves
- Forest Reserves
- State Forest
- Wellington_Park
- Hydro Tasmania

CPR 9580

Annexure 1 of 25





Draft Only

NOTE:

The lots shown hatched and labelled with lot numbers are future reserve land under the Tasmanian Forests Agreement Act 2013. Some Lots are comprised of multiple parts.

Details of existing boundaries may be accessed through the Land Information System Tasmania (the LIST).

All new boundaries are indicative only and will be refined during the reserve proclamation process.

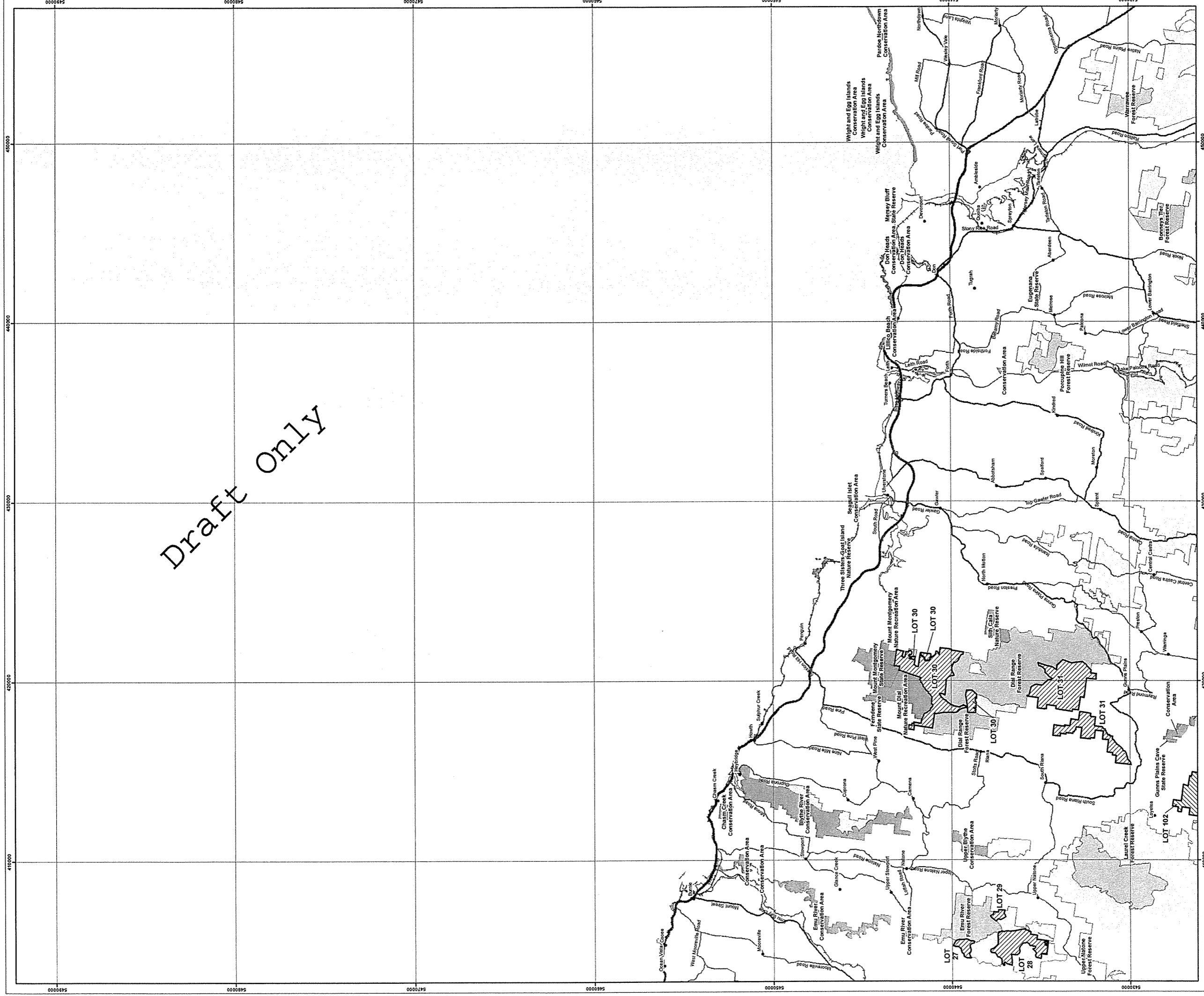


Legend

- Future Reserve Land
- Initial proposed reserve order
- Second proposed reserve order
- Third proposed reserve order
- Roads
- Primary Road
- Secondary Road
- Minor Road
- Railway
- World Heritage Area
- Nature Conservation Act Reserves
- Forest Reserves
- State Forest
- Wellington Park
- Hydro Tasmania

CPR 9580

Annexure 2 of 25



Draft Only

NOTE:

The lots shown hatched and labelled with lot numbers are future reserve land under the Tasmanian Forests Agreement Act 2013
Some Lots are comprised of multiple parts

Details of existing boundaries may be accessed through the Land Information System Tasmania (the LIST)

All new boundaries are indicative only and will be refined during the reserve proclamation process



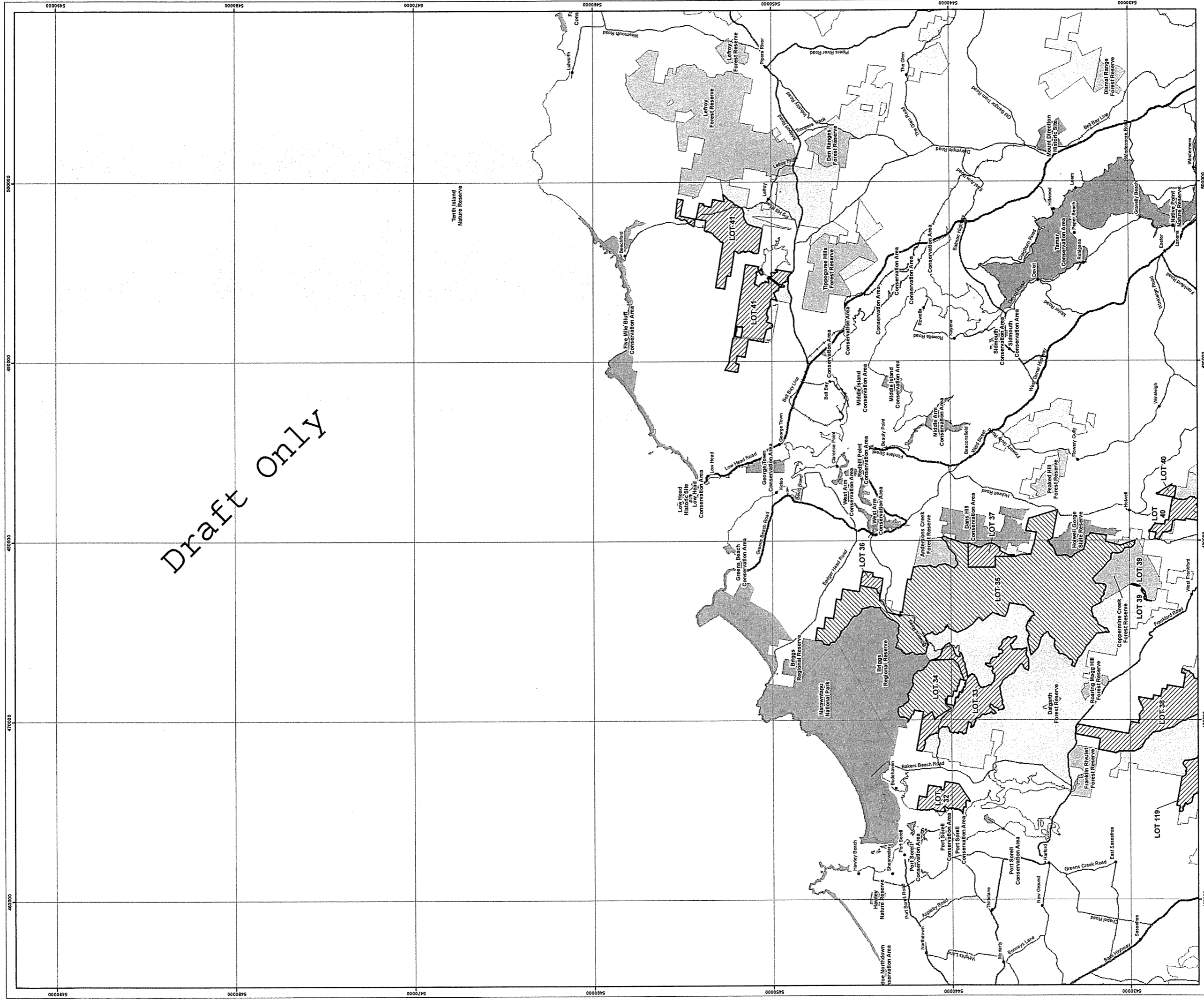
Legend

- Future Reserve Land
- Initial proposed reserve order
- Second proposed reserve order
- Third proposed reserve order
- Roads
 - Primary Road
 - Secondary Road
 - Minor Road
 - Railway
- World Heritage Area
- Nature Conservation Act Reserves
- Forest Reserves
- State Forest
- Wellington_Park
- Hydro Tasmania

CPR 9580

Annexure 3 of 25

Draft Only



NOTE:

The lots shown hatched and labelled with lot numbers are future reserve land under the Tasmanian Forests Agreement Act 2013. Some Lots are comprised of multiple parts.


Details of existing boundaries may be accessed through the Land Information System Tasmania (the LIST).

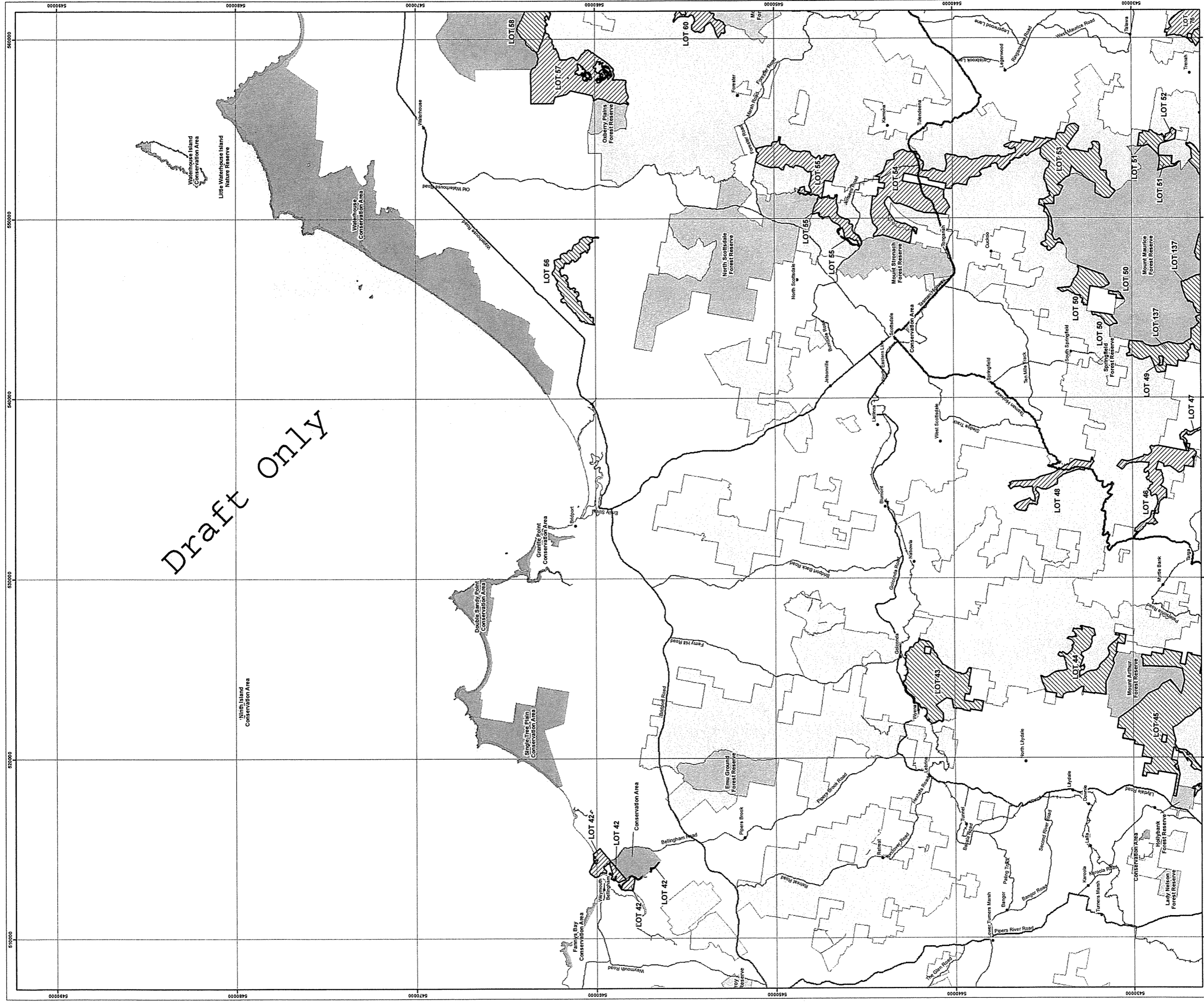
All new boundaries are indicative only and will be refined during the reserve proclamation process.

Legend

- Future Reserve Land**
- Initial proposed reserve order
 - Second proposed reserve order
 - Third proposed reserve order
- Roads**
- Primary Road
 - Secondary Road
 - Minor Road
 - Railway
- World Heritage Area**
- Nature Conservation Act Reserves
 - Forest Reserves
 - State Forest
 - Wellington Park
 - Hydro Tasmania

CPR 9580
Annexure 4 of 25





NOTE:

The lots shown hatched and labelled with lot numbers are future reserve land under the Tasmanian Forests Agreement Act 2013. Some Lots are comprised of multiple parts.

Details of existing boundaries may be accessed through the Land Information System Tasmania (the LIST).

All new boundaries are indicative only and will be refined during the reserve proclamation process.



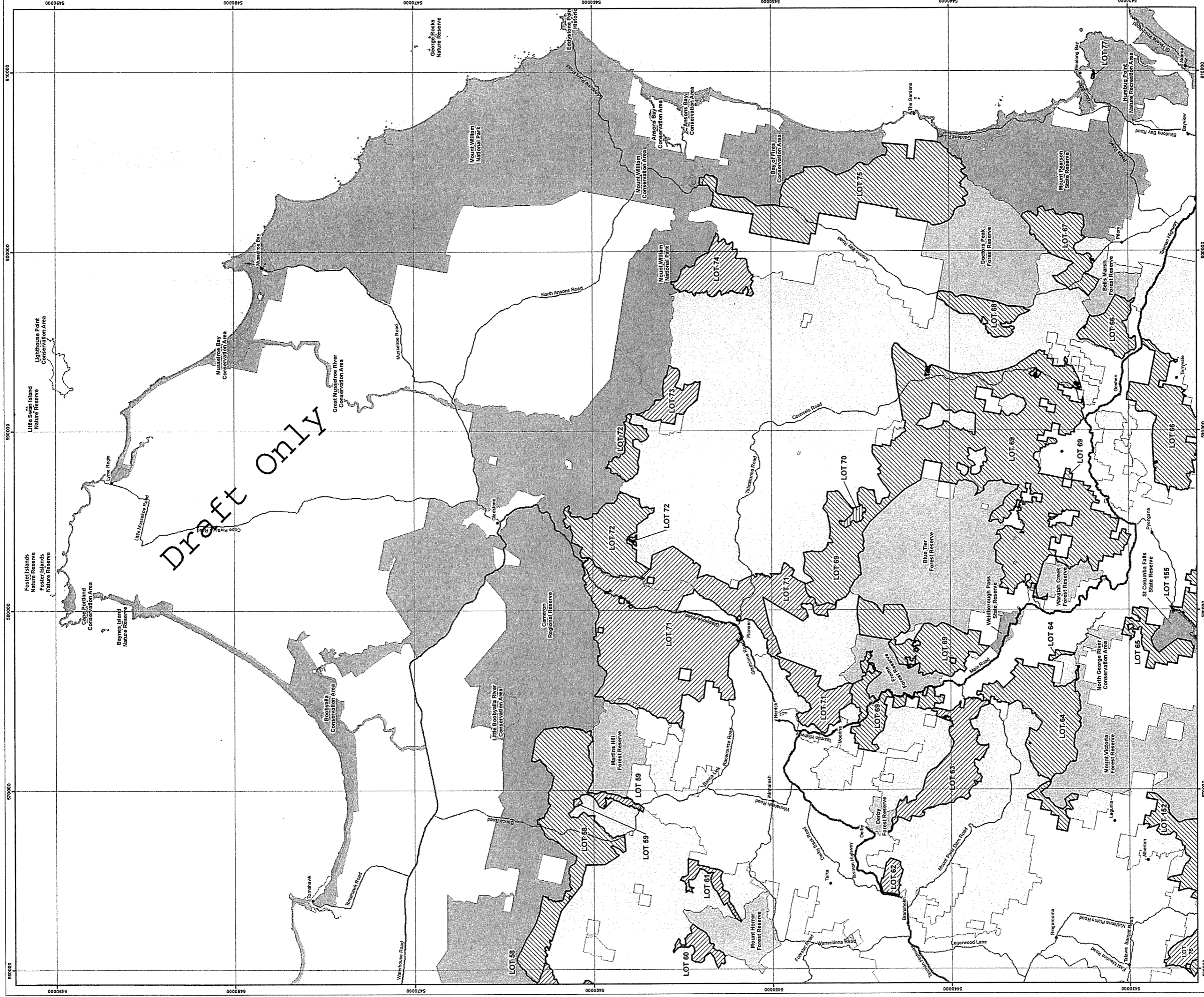
CPR 9580

Annexure 5 of 25



Legend

- Future Reserve Land
- Initial proposed reserve order
- Second proposed reserve order
- Third proposed reserve order
- World Heritage Area
- Nature Conservation Act Reserves
- Forest Reserves
- State Forest
- Wellington_Park
- Hydro Tasmania
- Roads
- Primary Road
- Secondary Road
- Minor Road
- Railway



Draft Only

NOTE:

The lots shown hatched and labelled with lot numbers are future reserve land under the Tasmanian Forests Agreement Act 2013. Some Lots are comprised of multiple parts.

Details of existing boundaries may be accessed through the Land Information System Tasmania (the LIST)

All new boundaries are indicative only and will be refined during the reserve proclamation process

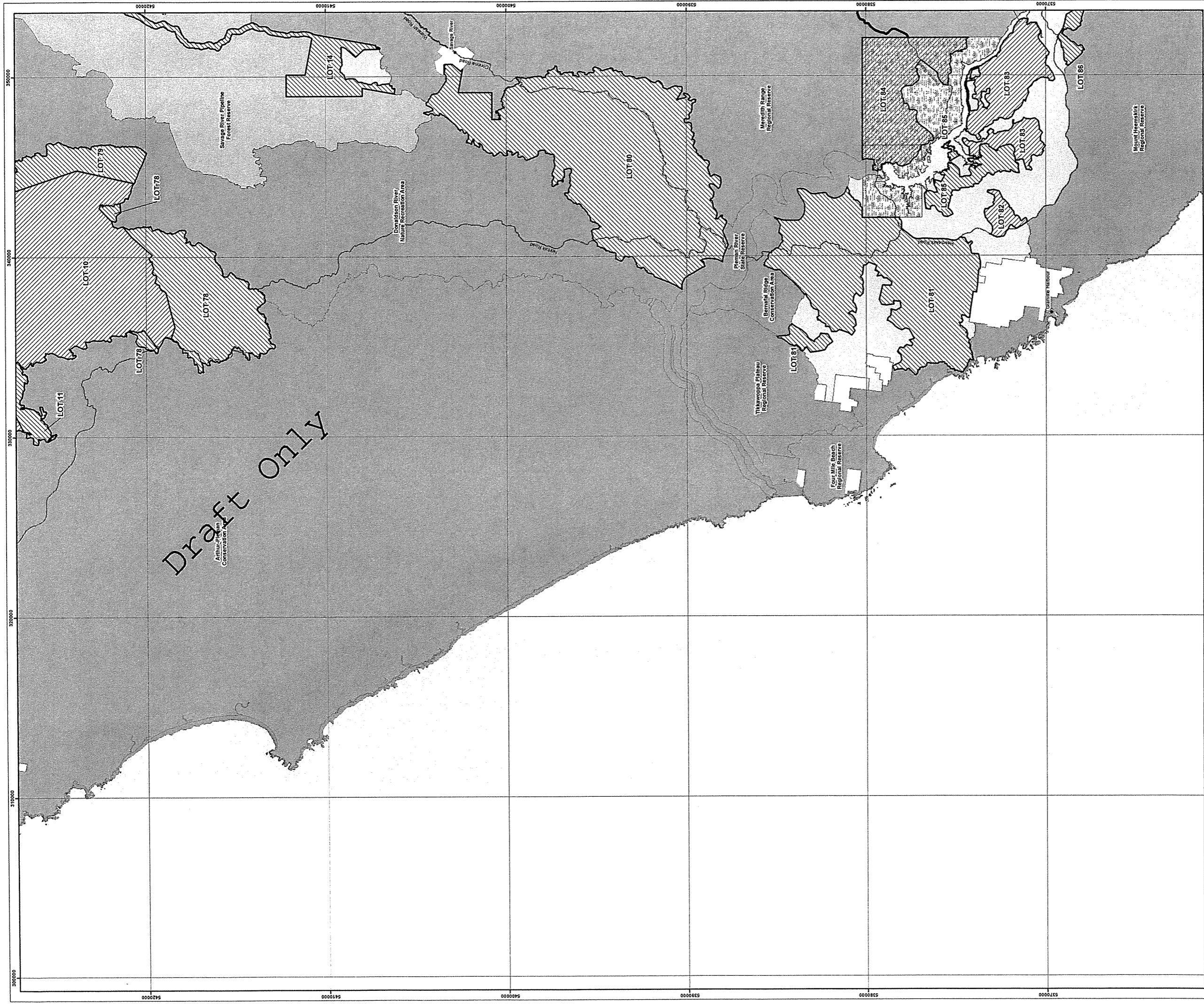
Legend

- World Heritage Area
- Nature Conservation Act Reserves
- Forest Reserves
- State Forest
- Wellington Park
- Hydro Tasmania
- Future Reserve Land
 - Initial proposed reserve order
 - Second proposed reserve order
 - Third proposed reserve order
- Roads**
 - Primary Road
 - Secondary Road
 - Minor Road
 - Railway

CPR 9580

Annexure 6 of 25





Draft Only
 Arthur Riemann Conservation

NOTE:

The lots shown hatched and labelled with lot numbers are future reserve land under the Tasmanian Forests Agreement Act 2013. Some Lots are comprised of multiple parts.

Details of existing boundaries may be accessed through the Land Information System Tasmania (the LIST)

All new boundaries are indicative only and will be refined during the reserve proclamation process.

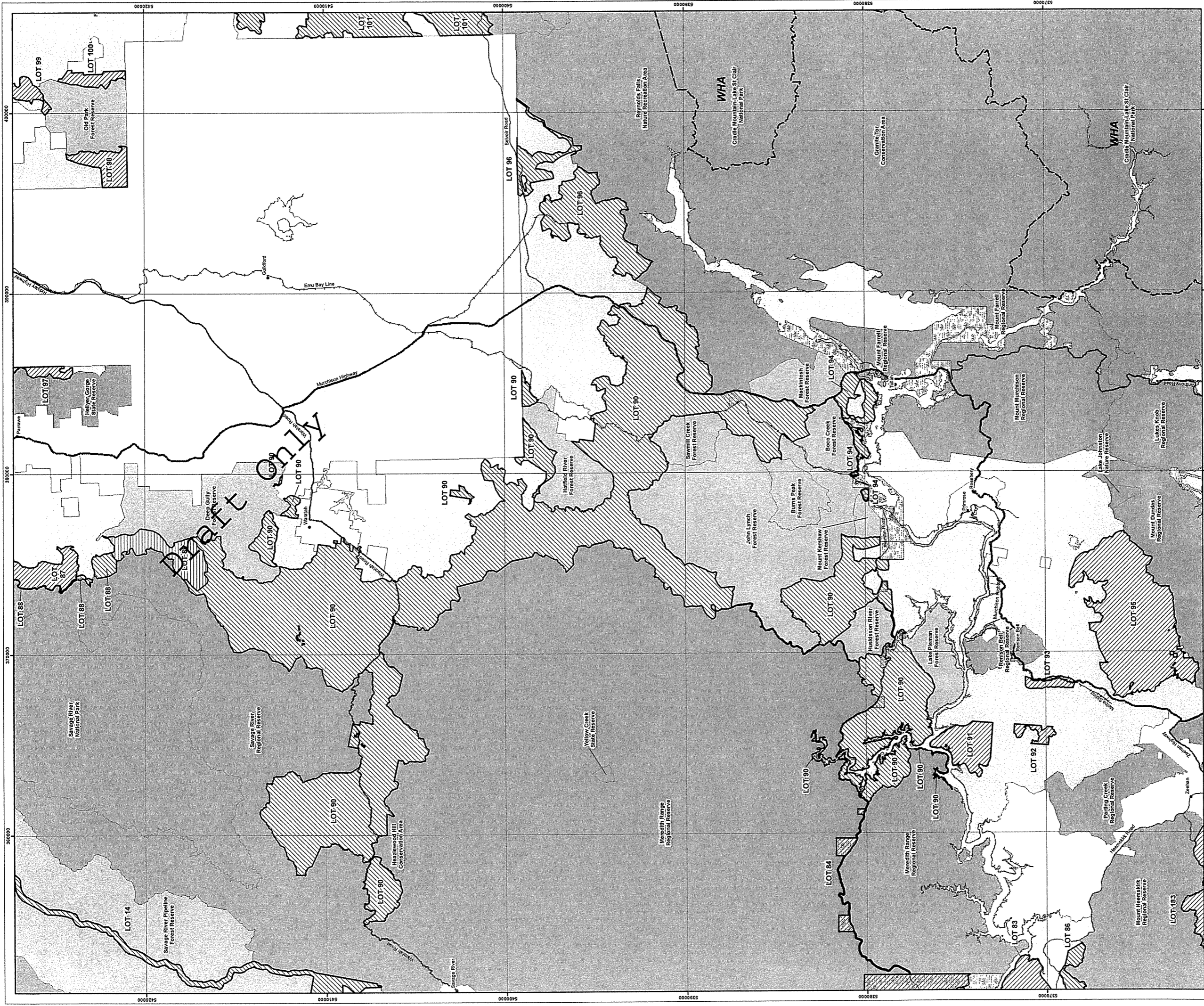


Legend

- Future Reserve Land**
- Initial proposed reserve order
 - Second proposed reserve order
 - Third proposed reserve order
- Roads**
- Primary Road
 - Secondary Road
 - Minor Road
 - Railway

- World Heritage Area
- Nature Conservation Act Reserves
- Forest Reserves
- State Forest
- Wilmington Park
- Hydro Tasmania

CPR 9580
Annexure 7 of 25



NOTE:

The lots shown hatched and labelled with lot numbers are future reserve land under the Tasmanian Forests Agreement Act 2013. Some Lots are comprised of multiple parts.

Details of existing boundaries may be accessed through the Land Information System Tasmania (the LIST).


All new boundaries are indicative only and will be refined during the reserve proclamation process.

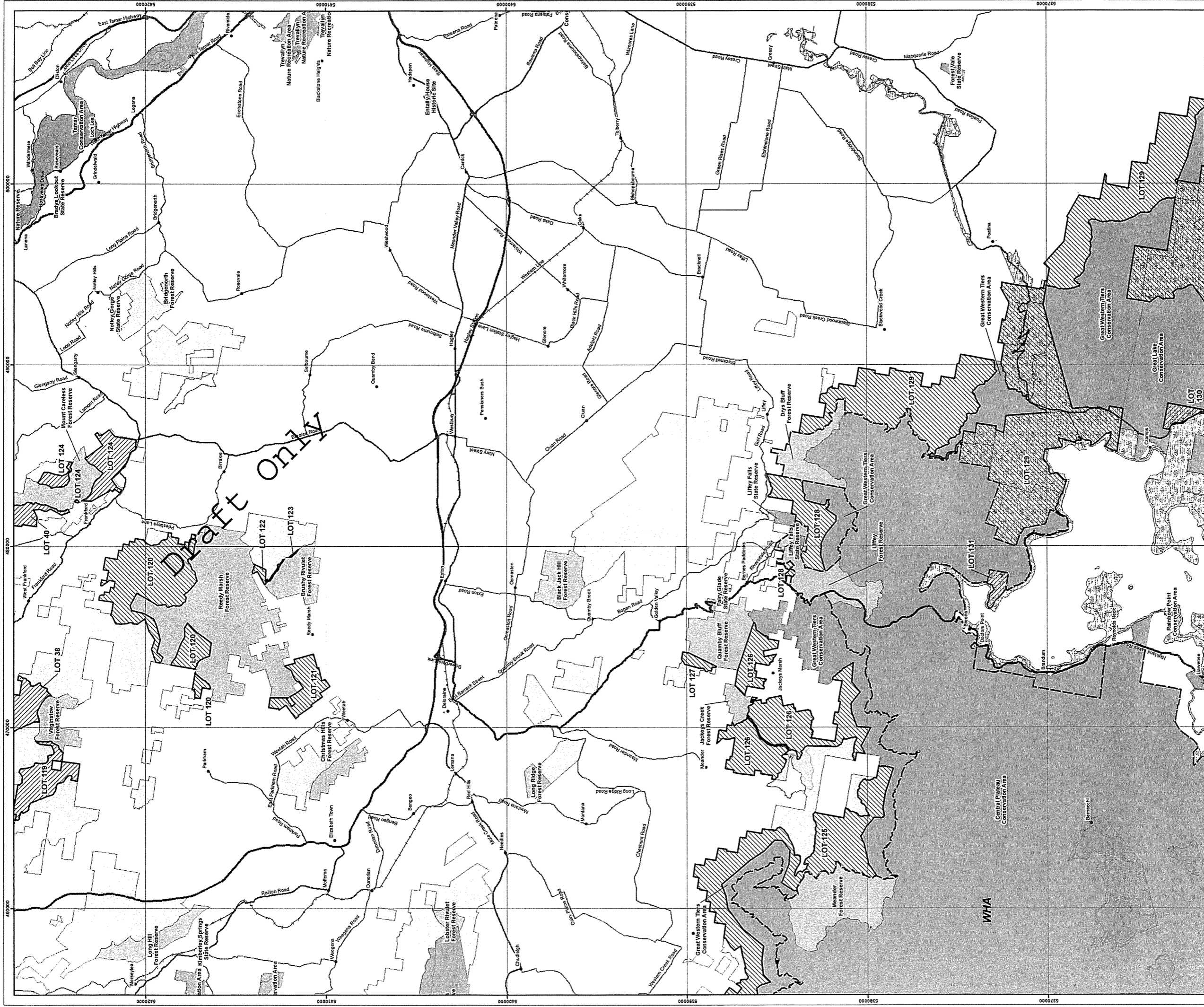
Legend

- Future Reserve Land**
- Initial proposed reserve order
 - Second proposed reserve order
 - Third proposed reserve order
- Roads**
- Primary Road
 - Secondary Road
 - Minor Road
 - Railway
- World Heritage Area**
- World Heritage Area
- Nature Conservation Act Reserves**
- Nature Conservation Act Reserves
- Forest Reserves**
- Forest Reserves
- State Forest**
- State Forest
- Wellington Park**
- Wellington Park
- Hydro Tasmania**
- Hydro Tasmania

CPR 9580

Annexure 8 of 25



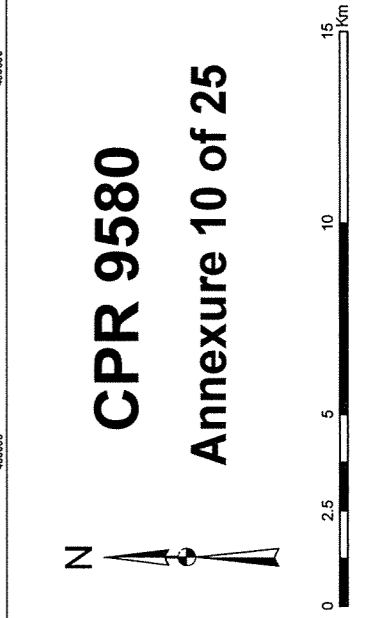


NOTE:

The lots shown hatched and labelled with lot numbers are future reserve land under the Tasmanian Forests Agreement Act 2013. Some Lots are comprised of multiple parts.

Details of existing boundaries may be accessed through the Land Information System Tasmania (the LIST)

All new boundaries are indicative only and will be refined during the reserve proclamation process

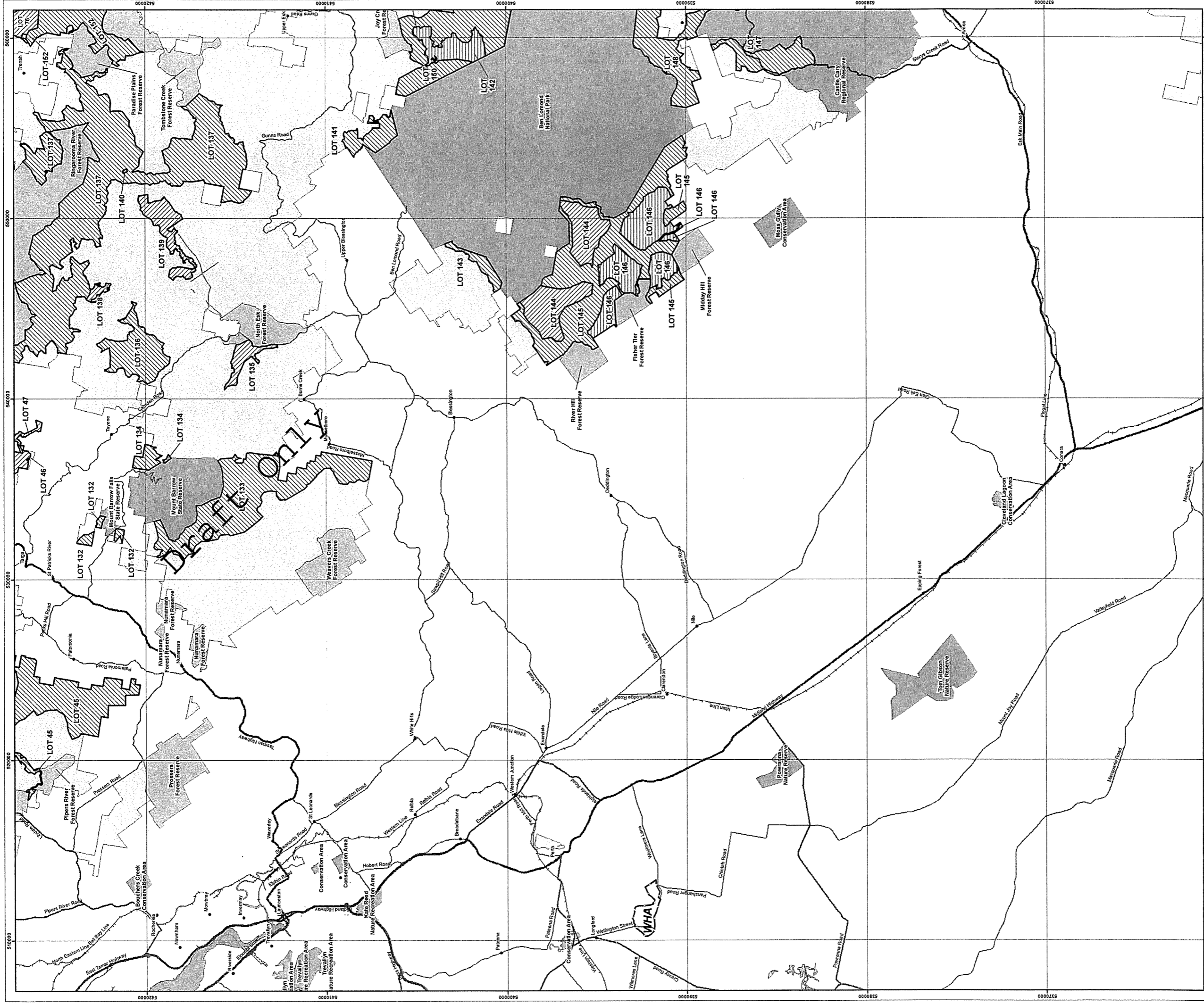


Legend

- World Heritage Area
- Nature Conservation Act Reserves
- Forest Reserves
- State Forest
- Wellington_Park
- Hydro Tasmania
- Future Reserve Land
- Initial proposed reserve order
- Second proposed reserve order
- Third proposed reserve order
- Roads
- Primary Road
- Secondary Road
- Minor Road
- Railway

CPR 9580

Annexure 10 of 25



NOTE:

The lots shown hatched and labelled with lot numbers are future reserve land under the Tasmanian Forests Agreement Act 2013. Some Lots are comprised of multiple parts.

Details of existing boundaries may be accessed through the Land Information System Tasmania (the LIST).


All new boundaries are indicative only and will be refined during the reserve proclamation process.

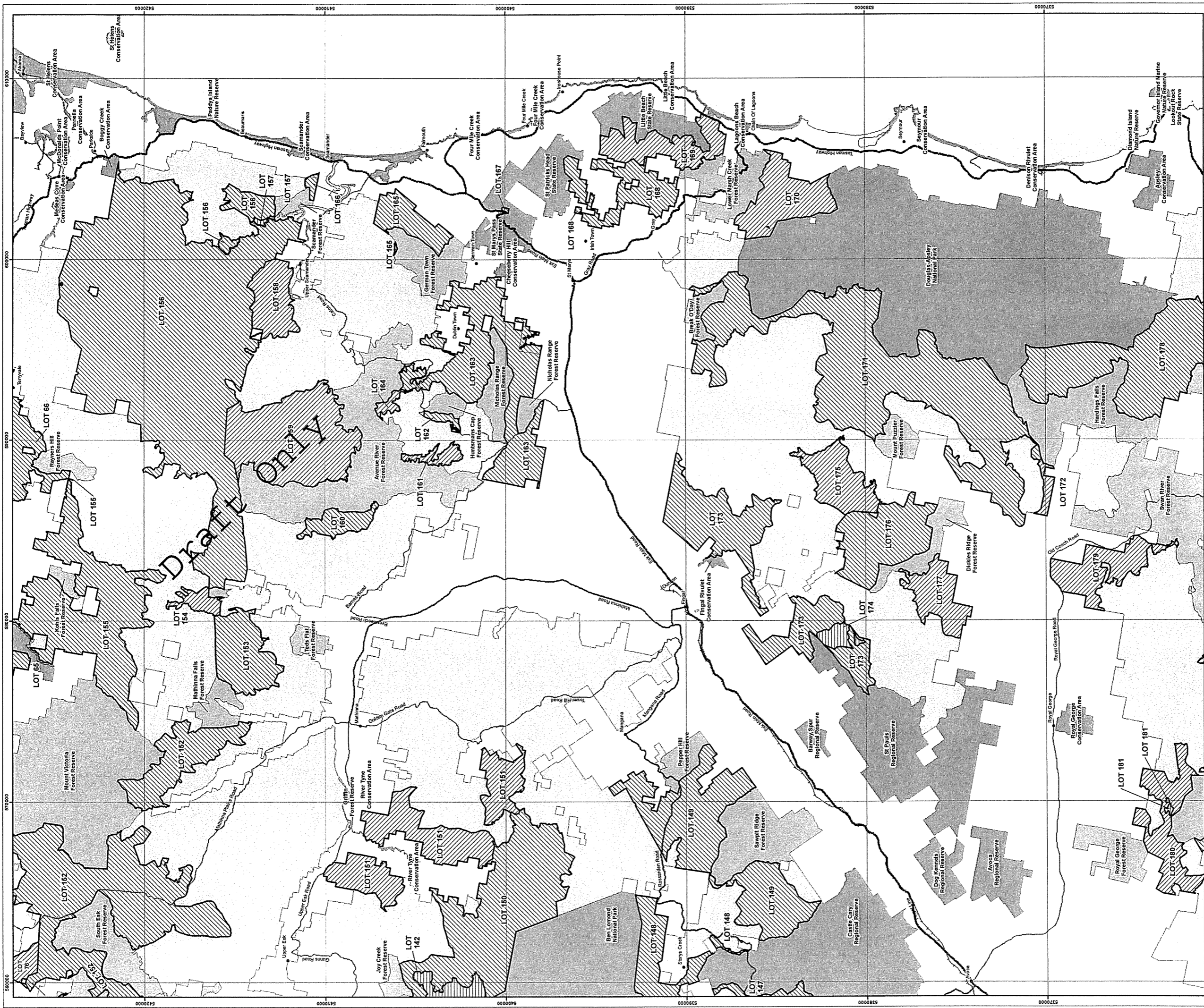
Legend

- Future Reserve Land**
- Initial proposed reserve order
 - Second proposed reserve order
 - Third proposed reserve order
- Roads**
- Primary Road
 - Secondary Road
 - Minor Road
 - Railway
- World Heritage Area**
- Nature Conservation Act Reserves
 - Forest Reserves
 - State Forest
 - Wellington Park
 - Hydro Tasmania

CPR 9580

Annexure 11 of 25





NOTE:

The lots shown hatched and labelled with lot numbers are future reserve land under the Tasmanian Forests Agreement Act 2013. Some Lots are comprised of multiple parts.

Details of existing boundaries may be accessed through the Land Information System Tasmania (the LIST)


All new boundaries are indicative only and will be refined during the reserve proclamation process

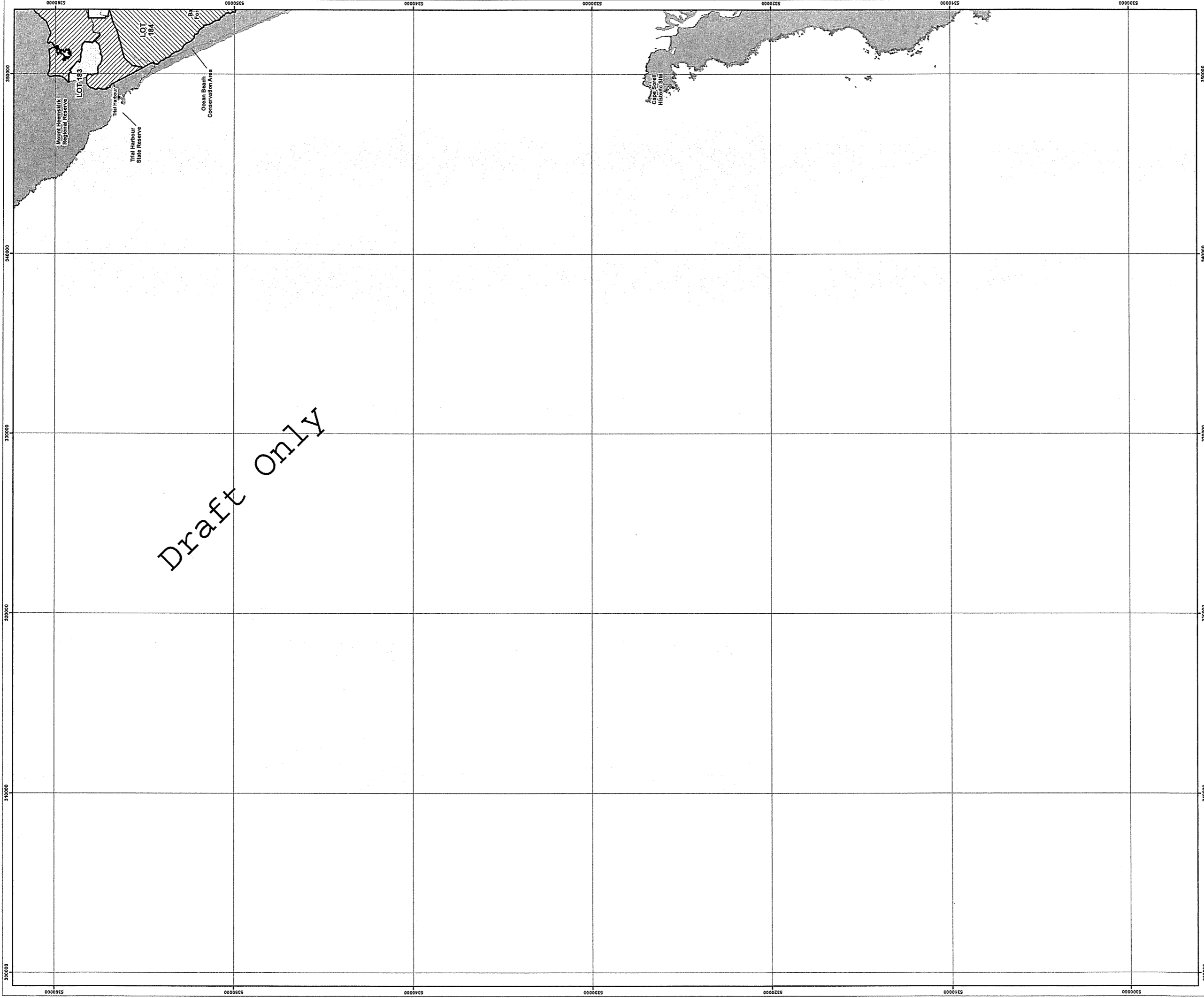
Legend

- World Heritage Area
- Nature Conservation Act Reserves
- Forest Reserves
- State Forest
- Wellington Park
- Hydro Tasmania
- Future Reserve Land
- Initial proposed reserve order
- Second proposed reserve order
- Third proposed reserve order
- Roads
 - Primary Road
 - Secondary Road
 - Minor Road
 - Railway

CPR 9580

Annexure 12 of 25





Draft Only

NOTE:

The lots shown hatched and labelled with lot numbers are future reserve land under the Tasmanian Forests Agreement Act 2013. Some Lots are comprised of multiple parts.

Details of existing boundaries may be accessed through the Land Information System Tasmania (the LISTS).

All new boundaries are indicative only and will be refined during the reserve proclamation process.

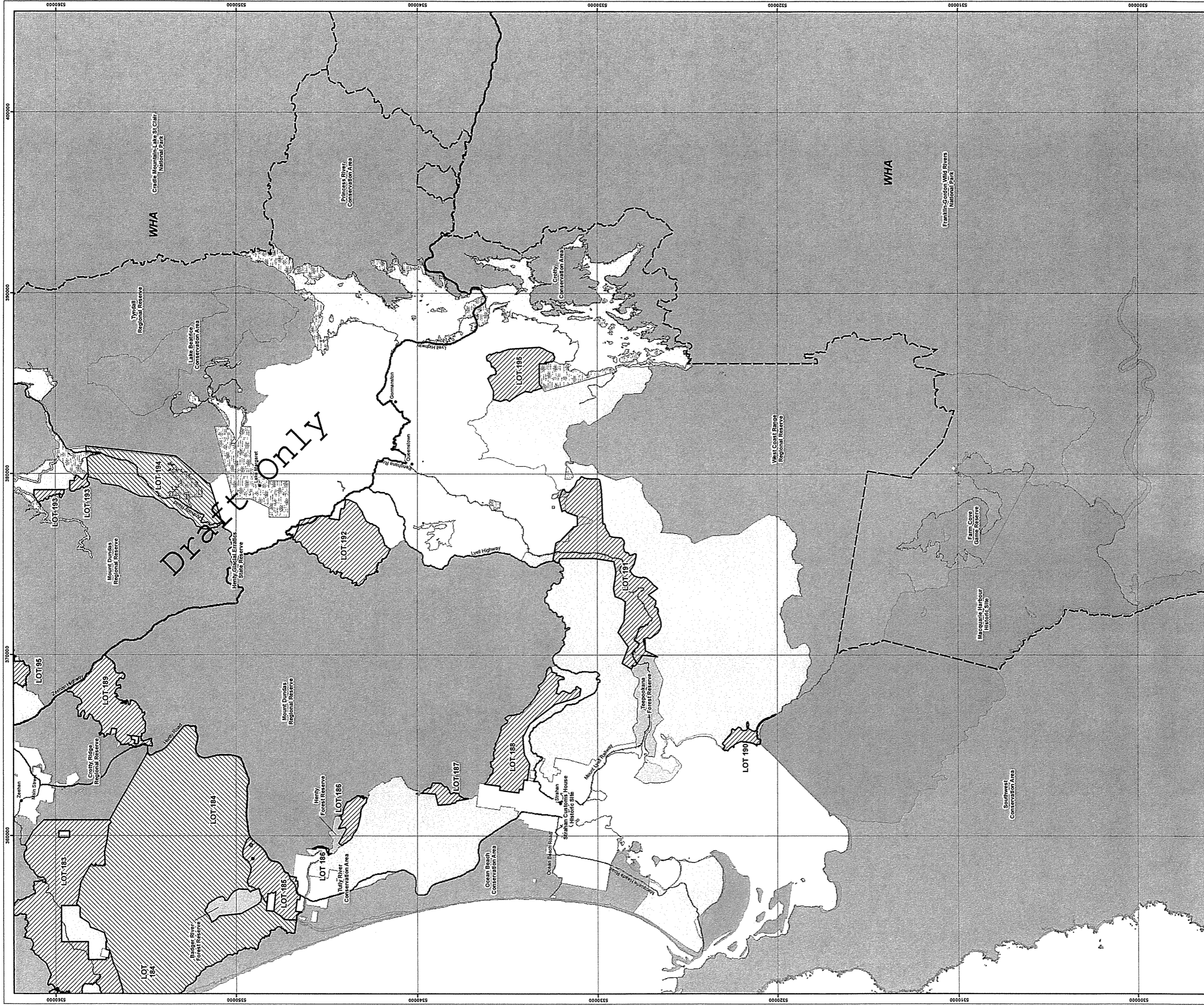


Legend

- Future Reserve Land**
 - Initial proposed reserve order
 - Second proposed reserve order
 - Third proposed reserve order
- Roads**
 - Primary Road
 - Secondary Road
 - Minor Road
 - Railway
- World Heritage Area**
- Nature Conservation Act Reserves**
- Forest Reserves**
- State Forest**
- Wellington Park**
- Hydro Tasmania**

CPR 9580
Annexure 13 of 25





NOTE:

The lots shown hatched and labelled with lot numbers are future reserve land under the Tasmanian Forests Agreement Act 2013. Some Lots are comprised of multiple parts.

Details of existing boundaries may be accessed through the Land Information System Tasmania (the LIST).

All new boundaries are indicative only and will be refined during the reserve proclamation process.

Legend

- Future Reserve Land**
- Initial proposed reserve order
 - Second proposed reserve order
 - Third proposed reserve order


Roads

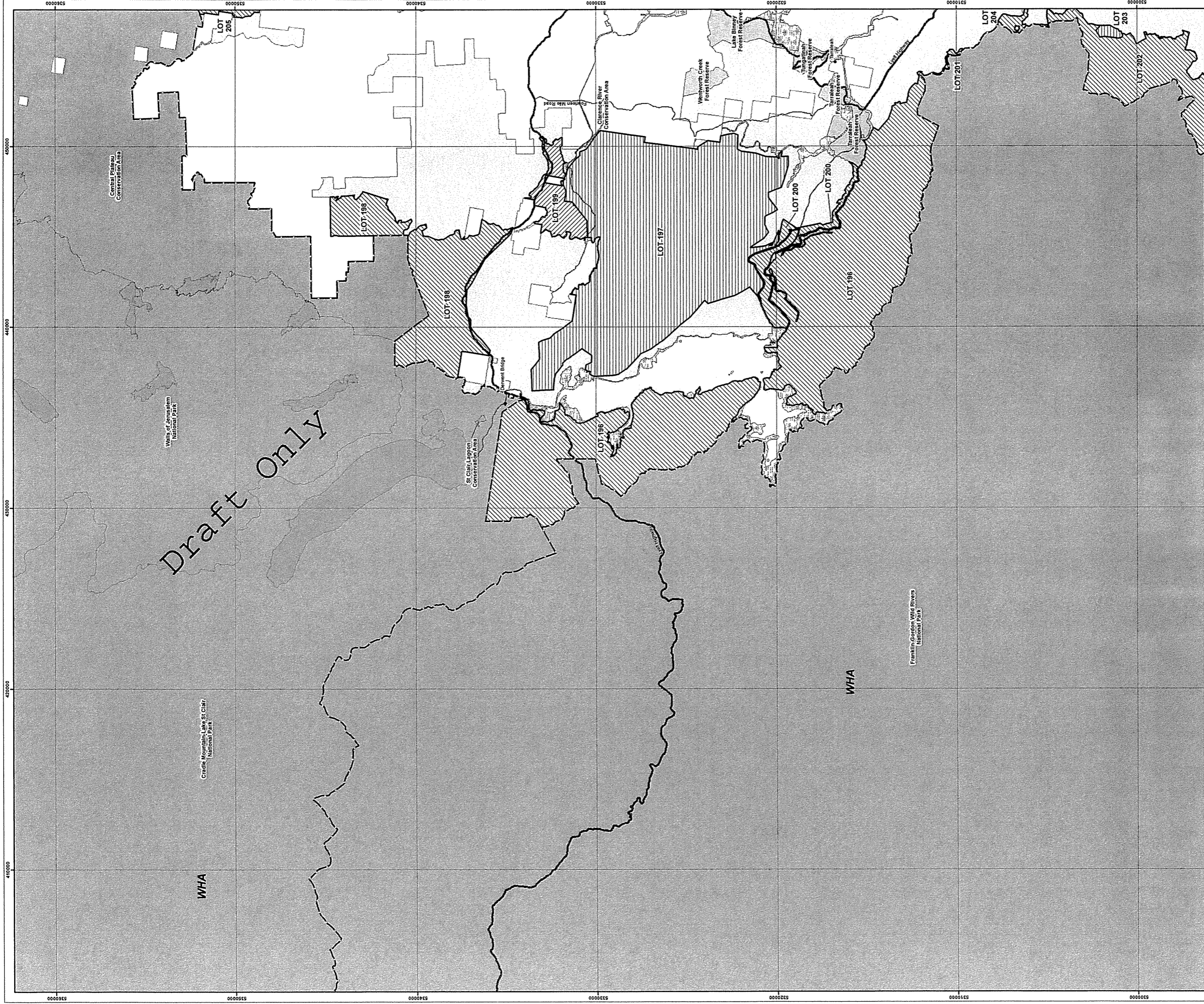
- Primary Road
- Secondary Road
- Minor Road
- Railway

- World Heritage Area
- Nature Conservation Act Reserves
- Forest Reserves
- State Forest
- Wellington Park
- Hydro Tasmania

CPR 9580

Annexure 14 of 25





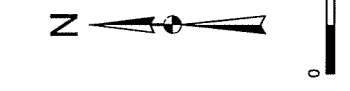
Draft Only

NOTE:

The lots shown hatched and labelled with lot numbers are future reserve land under the Tasmanian Forests Agreement Act 2013. Some Lots are comprised of multiple parts.

Details of existing boundaries may be accessed through the Land Information System Tasmania (the LIST).

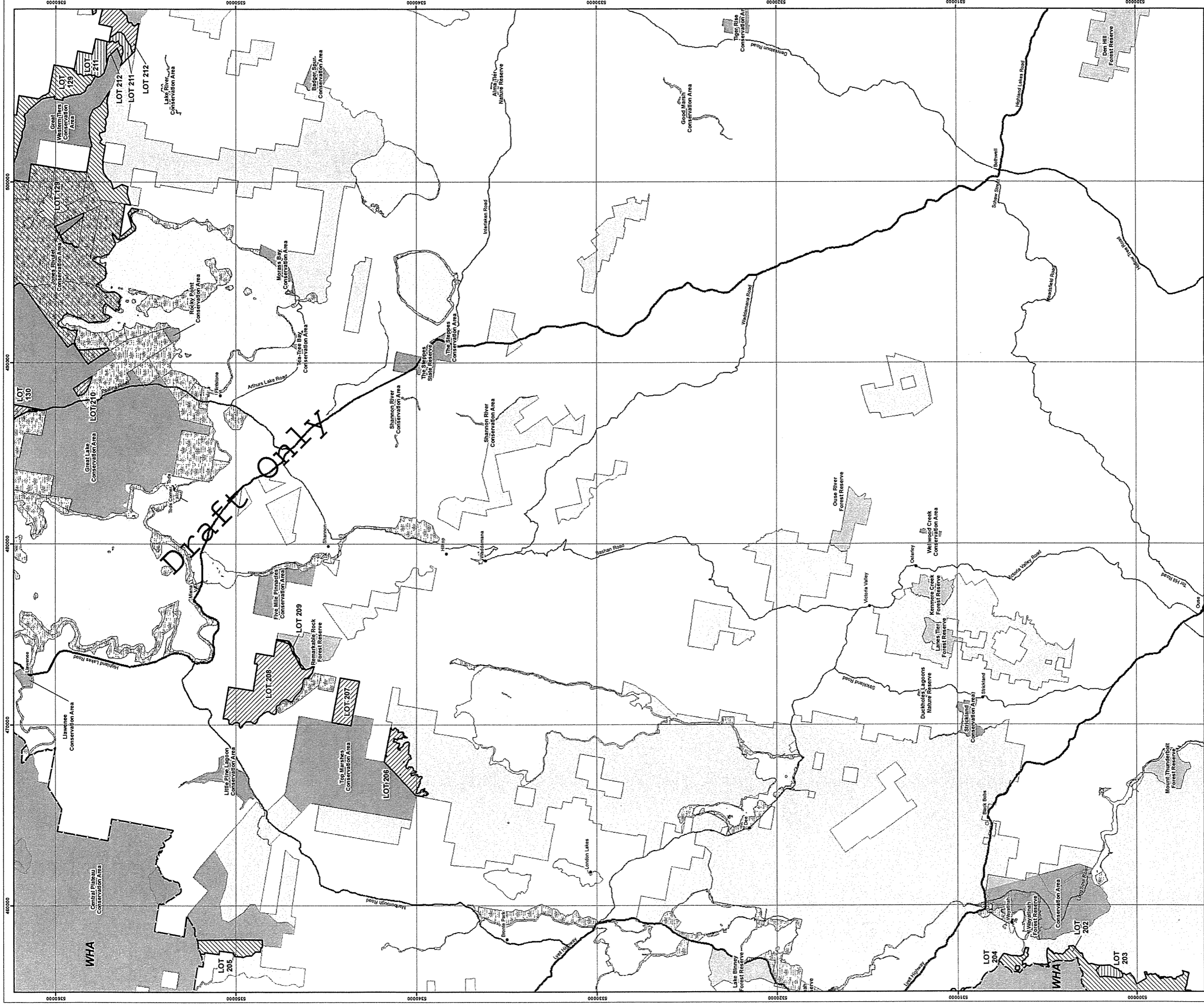
All new boundaries are indicative only and will be refined during the reserve proclamation process.



CPR 9580
Annexure 15 of 25

Legend

- Future Reserve Land**
- Initial proposed reserve order
 - Second proposed reserve order
 - Third proposed reserve order
- Roads**
- Primary Road
 - Secondary Road
 - Minor Road
 - Railway
- World Heritage Area**
- Nature Conservation Act Reserves
 - Forest Reserves
 - State Forest
 - Wellington Park
 - Hydro Tasmania



NOTE:


The lots shown hatched and labelled with lot numbers are future reserve land under the Tasmanian Forests Agreement Act 2013. Some Lots are comprised of multiple parts.

Details of existing boundaries may be accessed through the Land Information System Tasmania (the LIST).

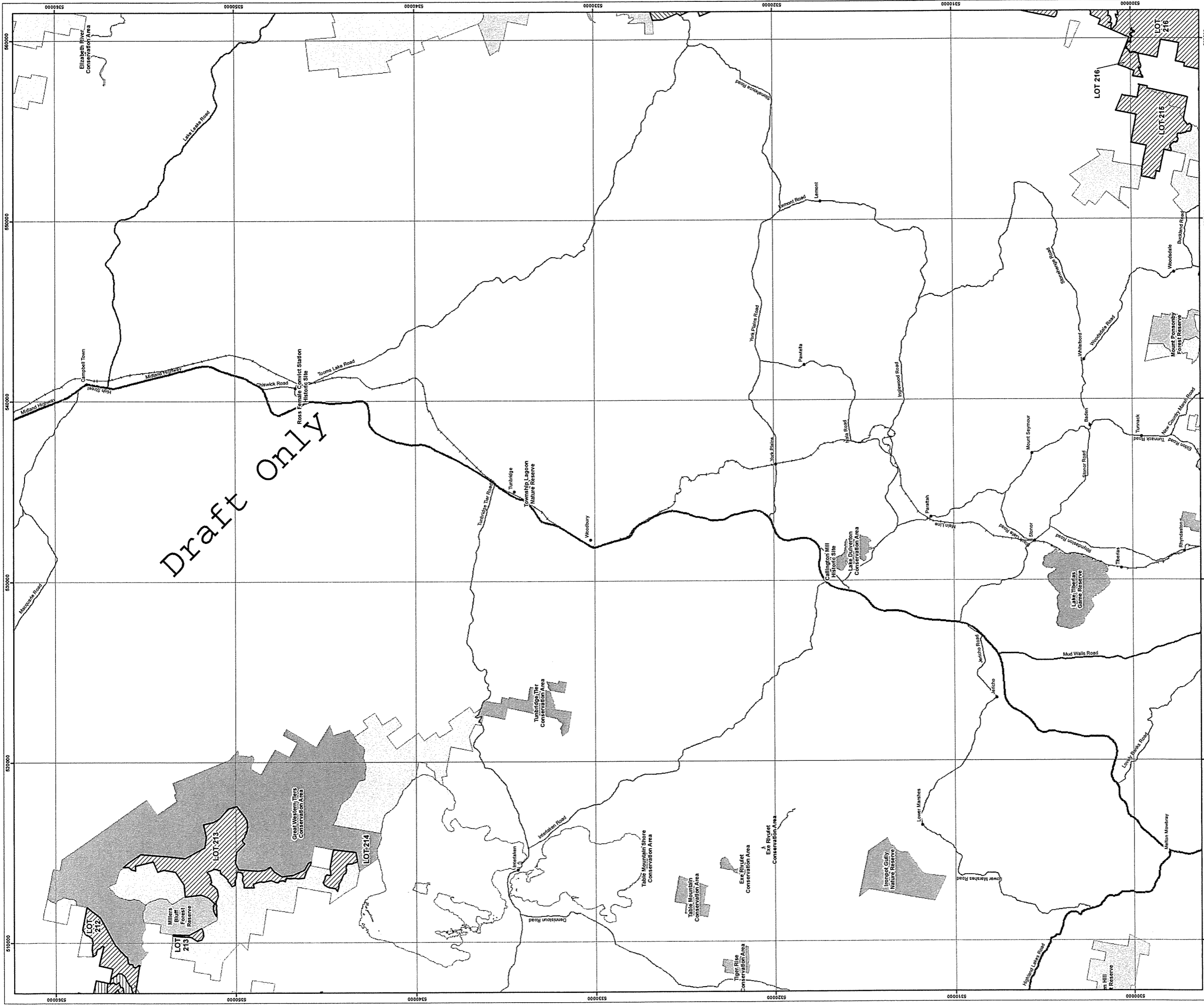
All new boundaries are indicative only and will be refined during the reserve proclamation process.

Legend

- Future Reserve Land**
- [Hatched pattern] Initial proposed reserve order
 - [Diagonal lines pattern] Second proposed reserve order
 - [Horizontal lines pattern] Third proposed reserve order
- Roads**
- [Thick line] Primary Road
 - [Medium line] Secondary Road
 - [Thin line] Minor Road
 - [Dashed line] Railway
- World Heritage Area**
- [Dark grey box] World Heritage Area
- Nature Conservation Act Reserves**
- [Light grey box] Nature Conservation Act Reserves
- Forest Reserves**
- [Medium grey box] Forest Reserves
 - [Dark grey box] State Forest
 - [Patterned box] Wellington Park
 - [Patterned box] Hydro Tasmania



CPR 9580
Annexure 16 of 25



Draft Only

NOTE:

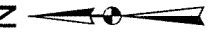
The lots shown hatched and labelled with lot numbers are future reserve land under the Tasmanian Forests Agreement Act 2013. Some Lots are comprised of multiple parts.

Details of existing boundaries may be accessed through the Land Information System Tasmania (the LIST).

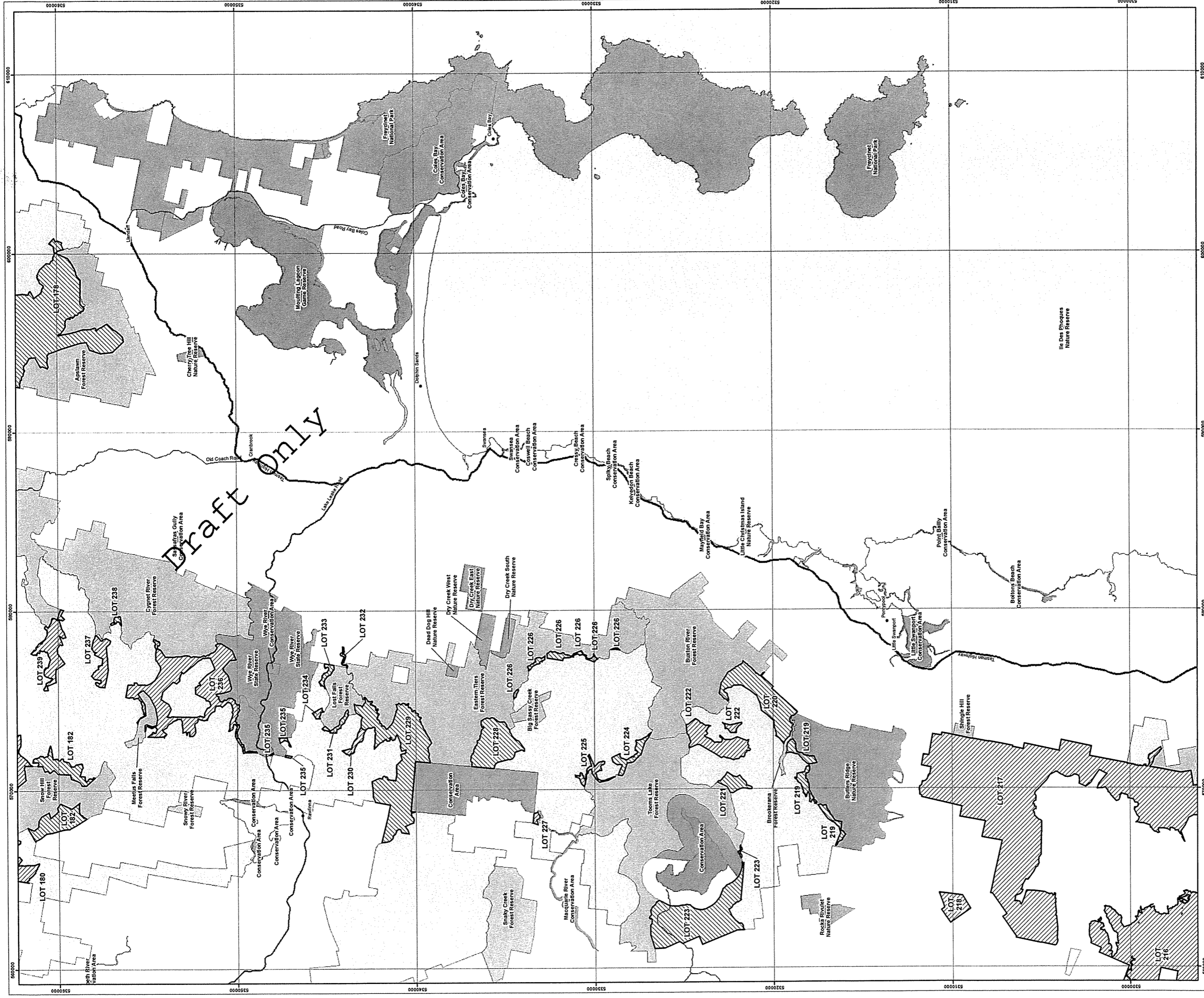
All new boundaries are indicative only and will be refined during the reserve proclamation process.

Legend

- World Heritage Area**
- World Heritage Area
- Nature Conservation Act Reserves**
- Nature Conservation Act Reserves
- Future Reserve Land**
- Initial proposed reserve order
 - Second proposed reserve order
 - Third proposed reserve order
- Roads**
- Primary Road
 - Secondary Road
 - Minor Road
 - Railway
- Forest Reserves**
- Forest Reserves
 - State Forest
 - Wellington_Park
 - Hydro Tasmania



CPR 9580
Annexure 17 of 25



NOTE:

The lots shown hatched and labelled with lot numbers are future reserve land under the Tasmanian Forests Agreement Act 2013. Some Lots are comprised of multiple parts.

Details of existing boundaries may be accessed through the Land Information System Tasmania (the LIST).

All new boundaries are indicative only and will be refined during the reserve proclamation process.

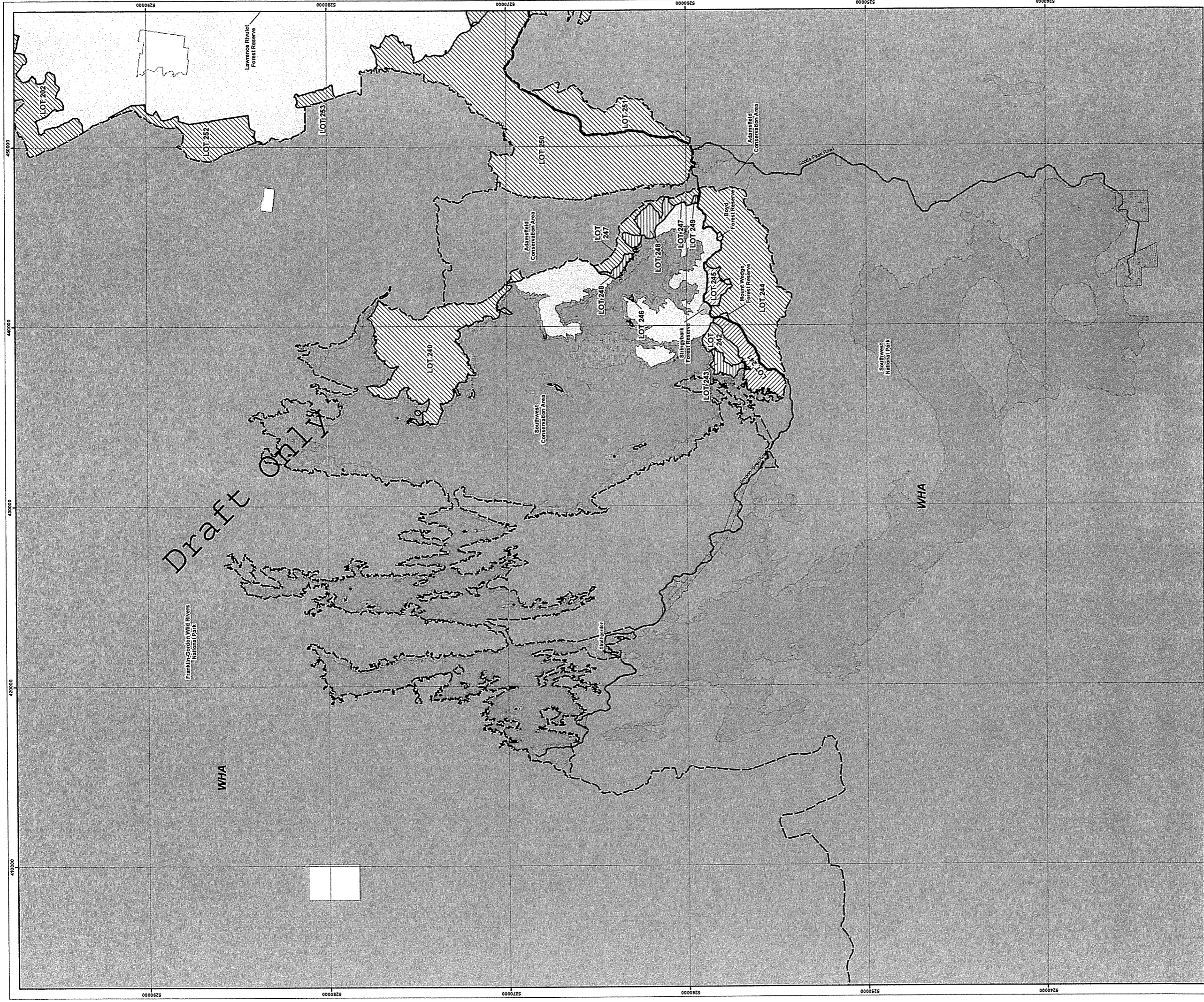


CPR 9580

Annexure 18 of 25

Legend

- Future Reserve Land**
- Initial proposed reserve order
 - Second proposed reserve order
 - Third proposed reserve order
- Roads**
- Primary Road
 - Secondary Road
 - Minor Road
 - Railway
- World Heritage Area**
- Nature Conservation Act Reserves
 - Forest Reserves
 - State Forest
 - Wellington Park
 - Hydro Tasmania



NOTE:

The lots shown hatched and labelled with lot numbers are future reserve land under the Tasmanian Forests Agreement Act 2013. Some Lots are comprised of multiple parts.

Details of existing boundaries may be accessed through the Land Information System Tasmania (the LIST)

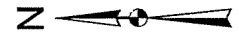
All new boundaries are indicative only and will be refined during the reserve proclamation process

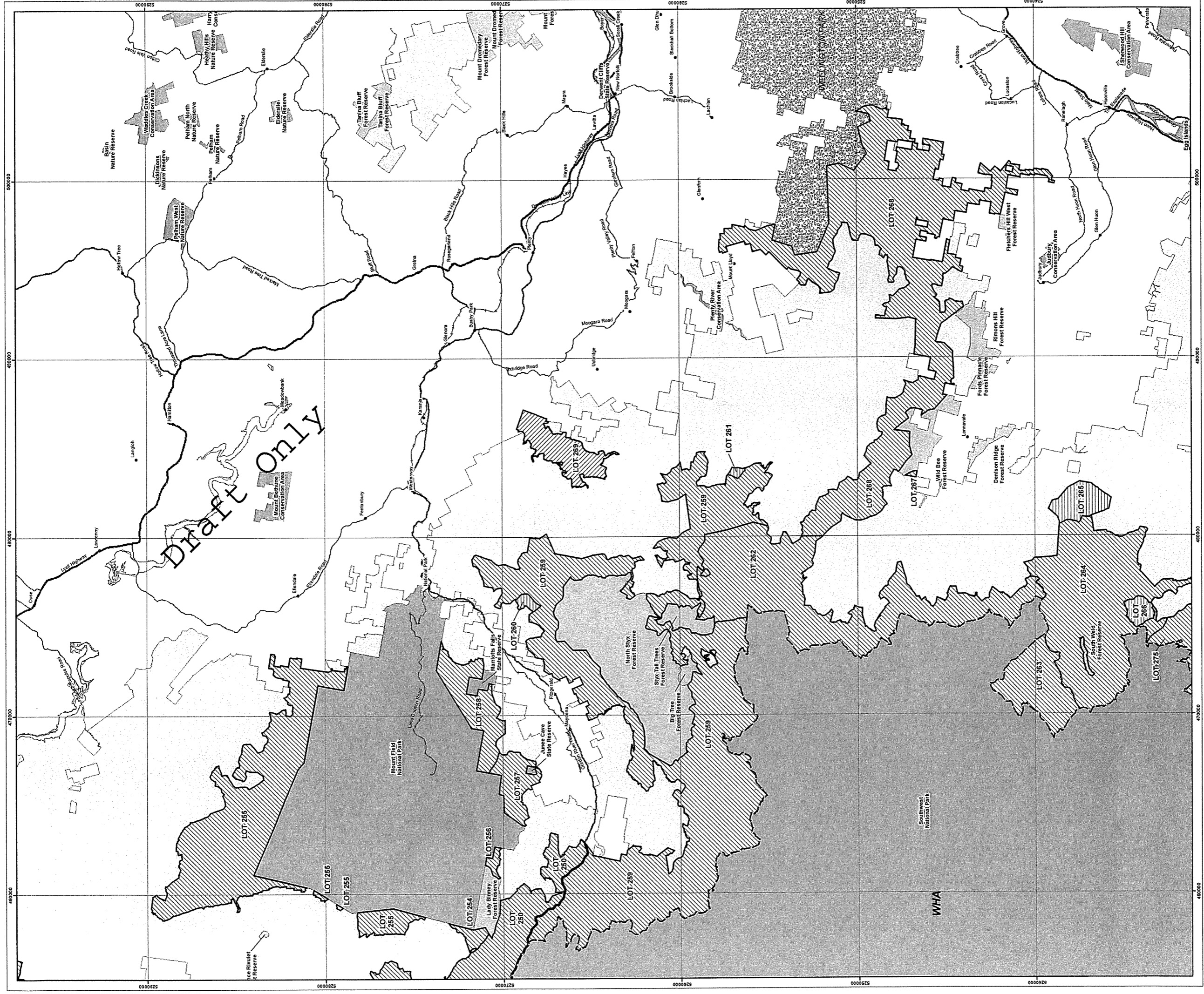
Legend

- World Heritage Area
 - Nature Conservation Act Reserves
 - Forest Reserves
 - State Forest
 - Wellington_Park
 - Hydro Tasmania
-
- Initial proposed reserve order
 - Second proposed reserve order
 - Third proposed reserve order
-
- Roads**
 - Primary Road
 - Secondary Road
 - Minor Road
 - Railway

CPR 9580

Annexure 19 of 25





NOTE:

The lots shown hatched and labelled with lot numbers are future reserve land under the Tasmanian Forests Agreement Act 2013
 Some Lots are comprised of multiple parts

Details of existing boundaries may be accessed through the Land Information System Tasmania (the LIST)

All new boundaries are indicative only and will be refined during the reserve proclamation process

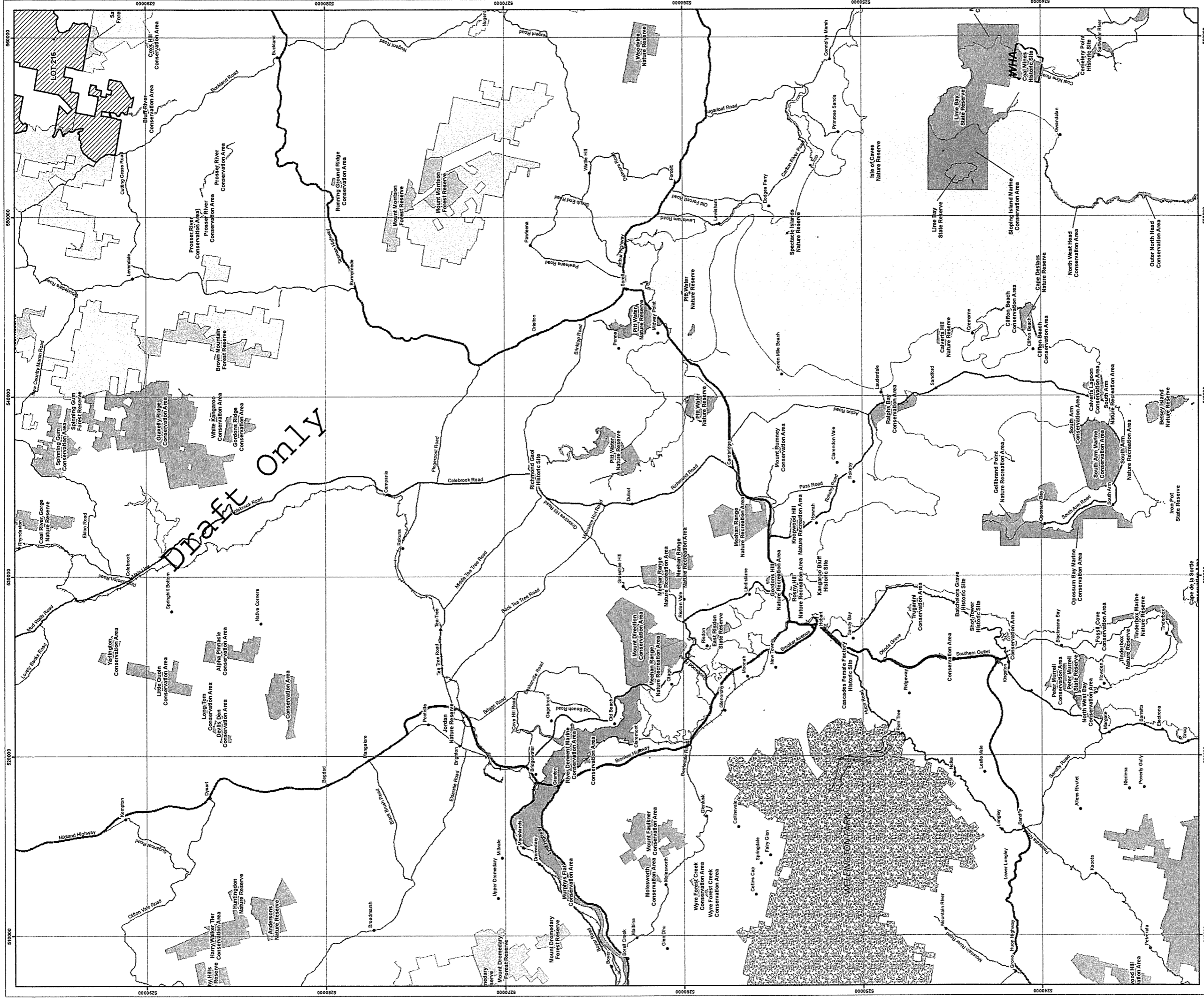
Legend

- Future Reserve Land**
- Initial proposed reserve order
 - Second proposed reserve order
 - Third proposed reserve order
- Roads**
- Primary Road
 - Secondary Road
 - Minor Road
 - Railway
- World Heritage Area**
- World Heritage Area
 - Nature Conservation Act Reserves
 - Forest Reserves
 - State Forest
 - Wellington Park
 - Hydro Tasmania

CPR 9580

Annexure 20 of 25





Draft Only

NOTE:

The lots shown hatched and labelled with lot numbers are future reserve land under the Tasmanian Forests Agreement Act 2013. Some Lots are comprised of multiple parts.


Details of existing boundaries may be accessed through the Land Information System Tasmania (the LIST).

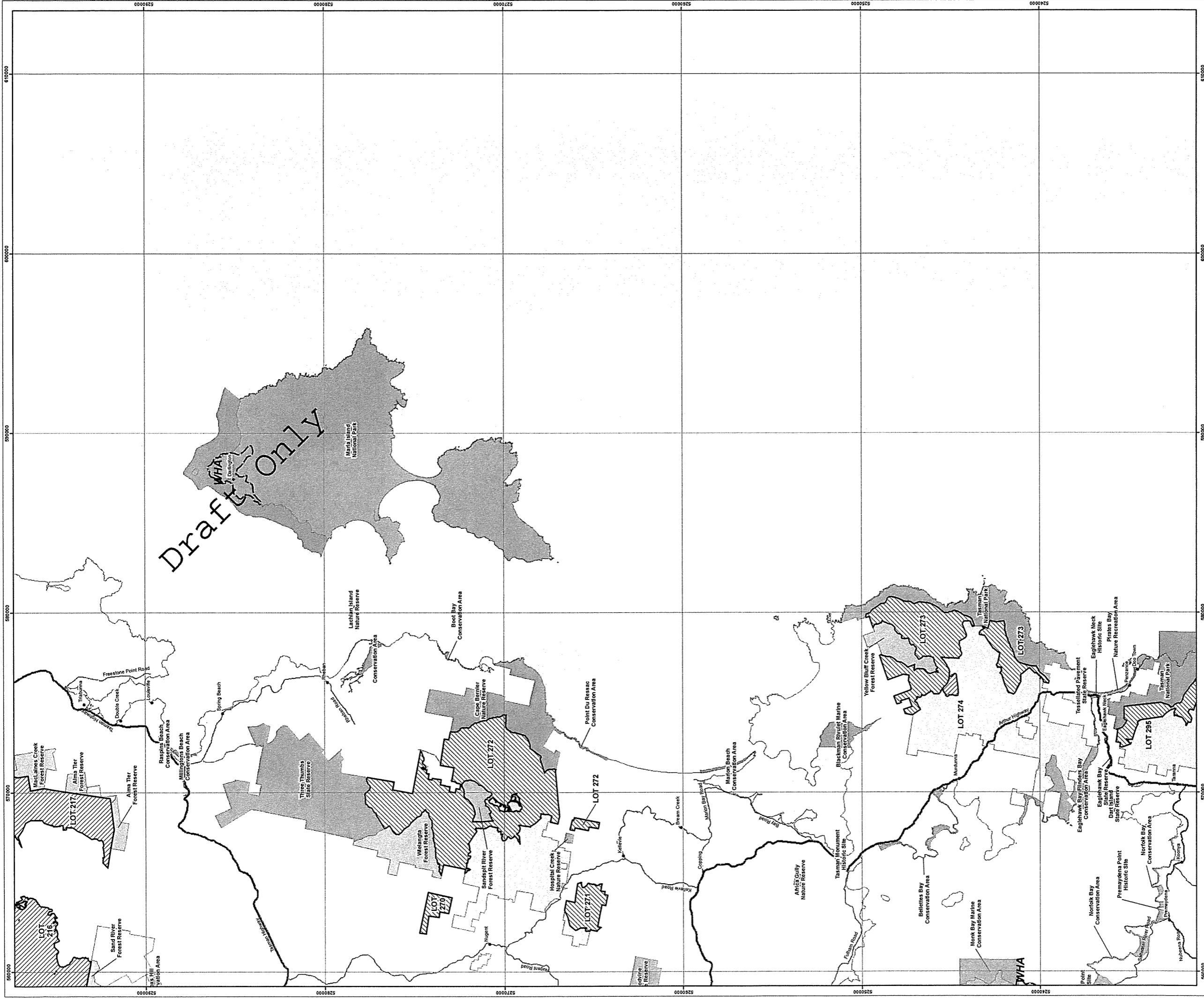
All new boundaries are indicative only and will be refined during the reserve proclamation process.

Legend

- Future Reserve Land**
- Initial proposed reserve order
 - Second proposed reserve order
 - Third proposed reserve order
- Roads**
- Primary Road
 - Secondary Road
 - Minor Road
 - Railway
- Other Landmarks**
- World Heritage Area
 - Nature Conservation Act Reserves
 - Forest Reserves
 - State Forest
 - Wellington Park
 - Hydro Tasmania

CPR 9580
Annexure 21 of 25





NOTE:

The lots shown hatched and labelled with lot numbers are future reserve land under the Tasmanian Forests Agreement Act 2013. Some Lots are comprised of multiple parts.

Details of existing boundaries may be accessed through the Land Information System Tasmania (the LIST)

All new boundaries are indicative only and will be refined during the reserve proclamation process

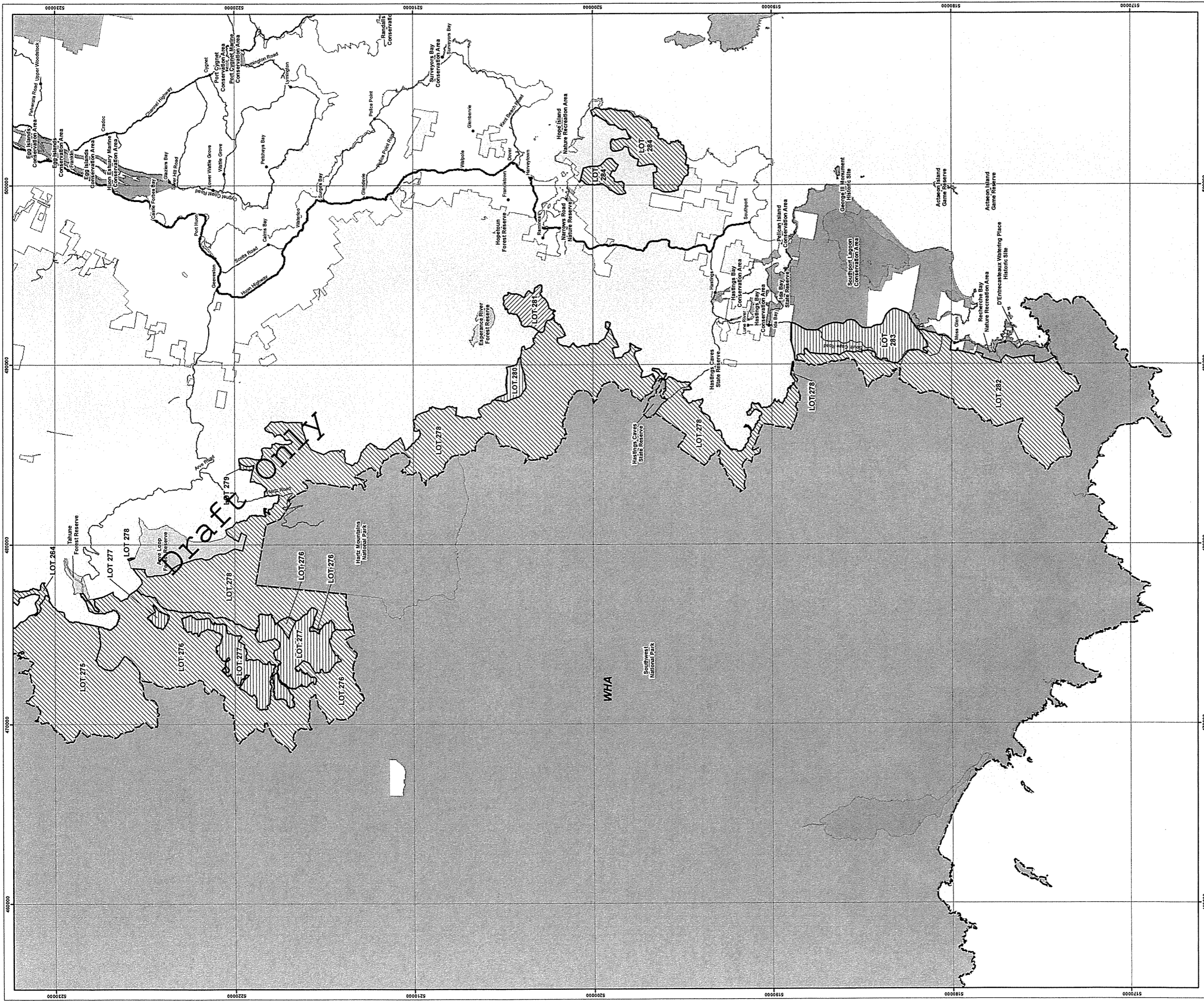
Legend

- Future Reserve Land
- Initial proposed reserve order
- Second proposed reserve order
- Third proposed reserve order
- Roads
- Primary Road
- Secondary Road
- Minor Road
- Railway
- World Heritage Area
- Nature Conservation Act Reserves
- Forest Reserves
- State Forest
- Wellington Park
- Hydro Tasmania

CPR 9580

Annexure 22 of 25





Draft ONLY

NOTE:

The lots shown hatched and labelled with lot numbers are future reserve land under the Tasmanian Forests Agreement Act 2013. Some Lots are comprised of multiple parts. Details of existing boundaries may be accessed through the Land Information System Tasmania (the LISTS). All new boundaries are indicative only and will be refined during the reserve proclamation process.

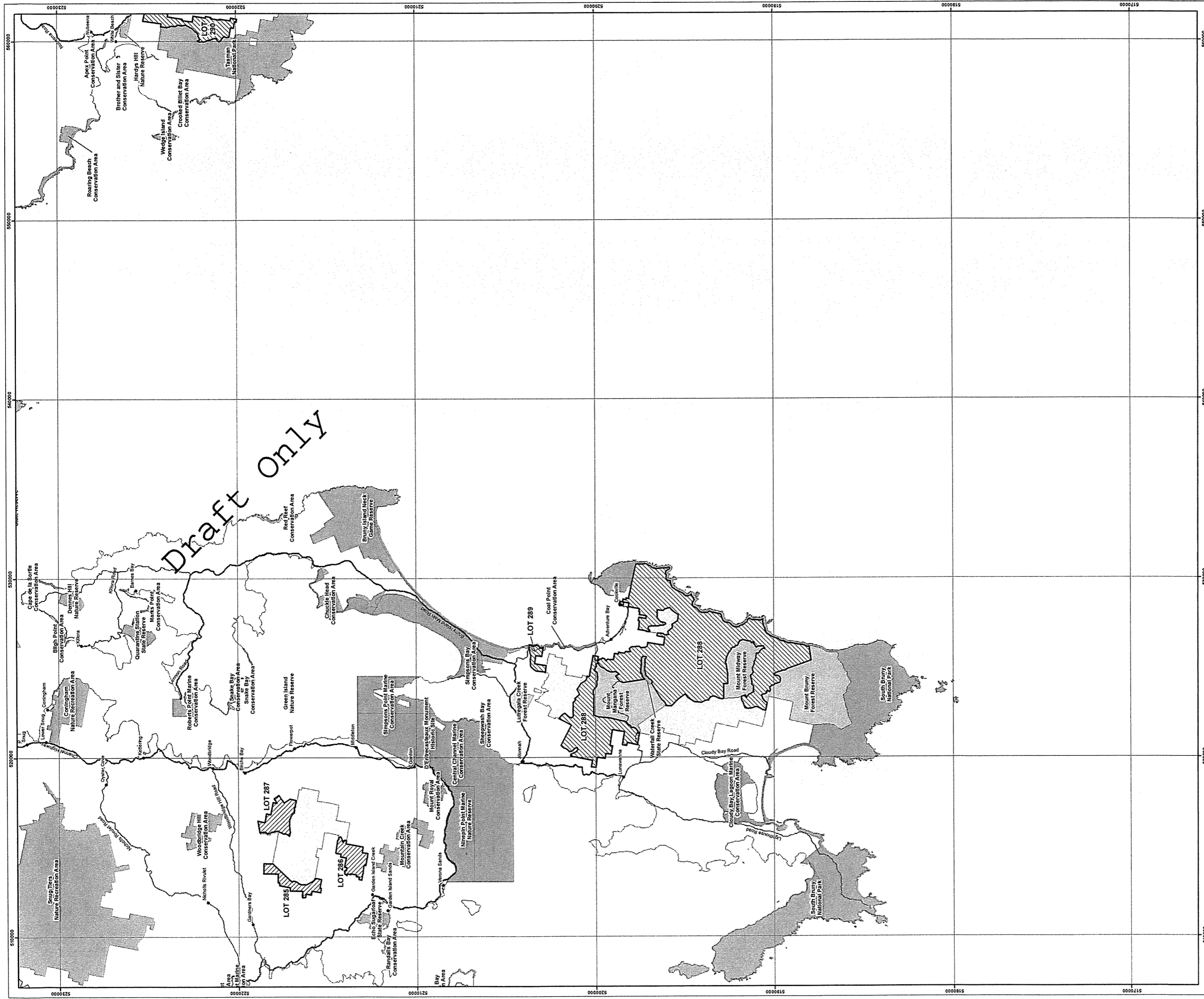


CPR 9580

Annexure 23 of 25



- Legend**
- World Heritage Area
 - Nature Conservation Act Reserves
 - Forest Reserves
 - State Forest
 - Wellington_Park
 - Hydro Tasmania
 - Future Reserve Land
 - Initial proposed reserve order
 - Second proposed reserve order
 - Third proposed reserve order
 - Roads
 - Primary Road
 - Secondary Road
 - Minor Road
 - Railway



NOTE:

The lots shown hatched and labelled with lot numbers are future reserve land under the Tasmanian Forests Agreement Act 2013. Some Lots are comprised of multiple parts.

Details of existing boundaries may be accessed through the Land Information System Tasmania (the LIST)

All new boundaries are indicative only and will be refined during the reserve proclamation process



CPR 9580

Annexure 24 of 25



Legend

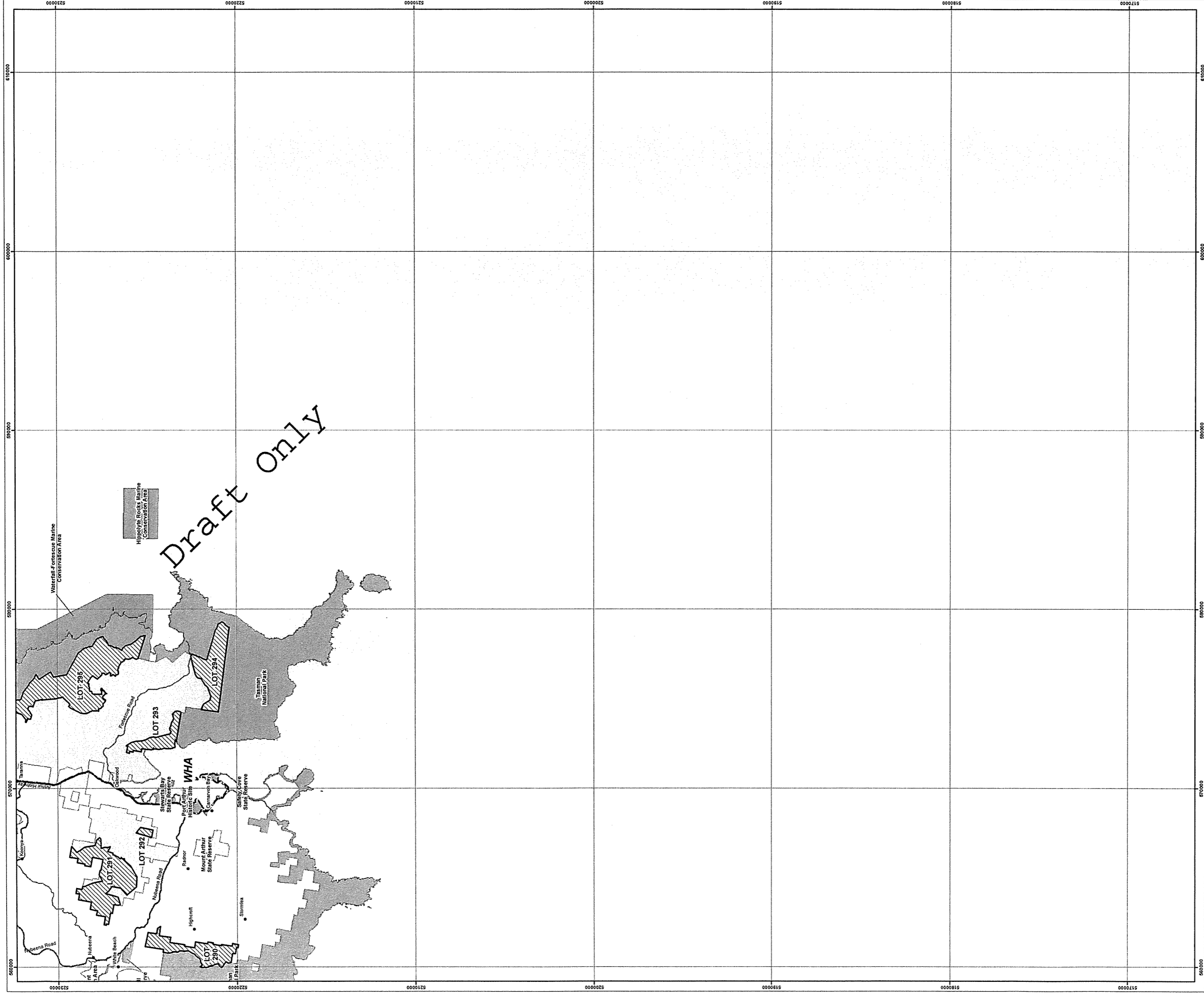
Future Reserve Land

- Initial proposed reserve order
- Second proposed reserve order
- Third proposed reserve order

Roads

- Primary Road
- Secondary Road
- Minor Road
- Railway

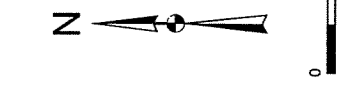
- World Heritage Area
- Nature Conservation Act Reserves
- Forest Reserves
- State Forest
- Wellington_Park
- Hydro Tasmania



Draft Only

NOTE:

The lots shown hatched and labelled with lot numbers are future reserve land under the Tasmanian Forests Agreement Act 2013. Some Lots are comprised of multiple parts. Details of existing boundaries may be accessed through the Land Information System Tasmania (the LIST). All new boundaries are indicative only and will be refined during the reserve proclamation process.



CPR 9580

Annexure 25 of 25

