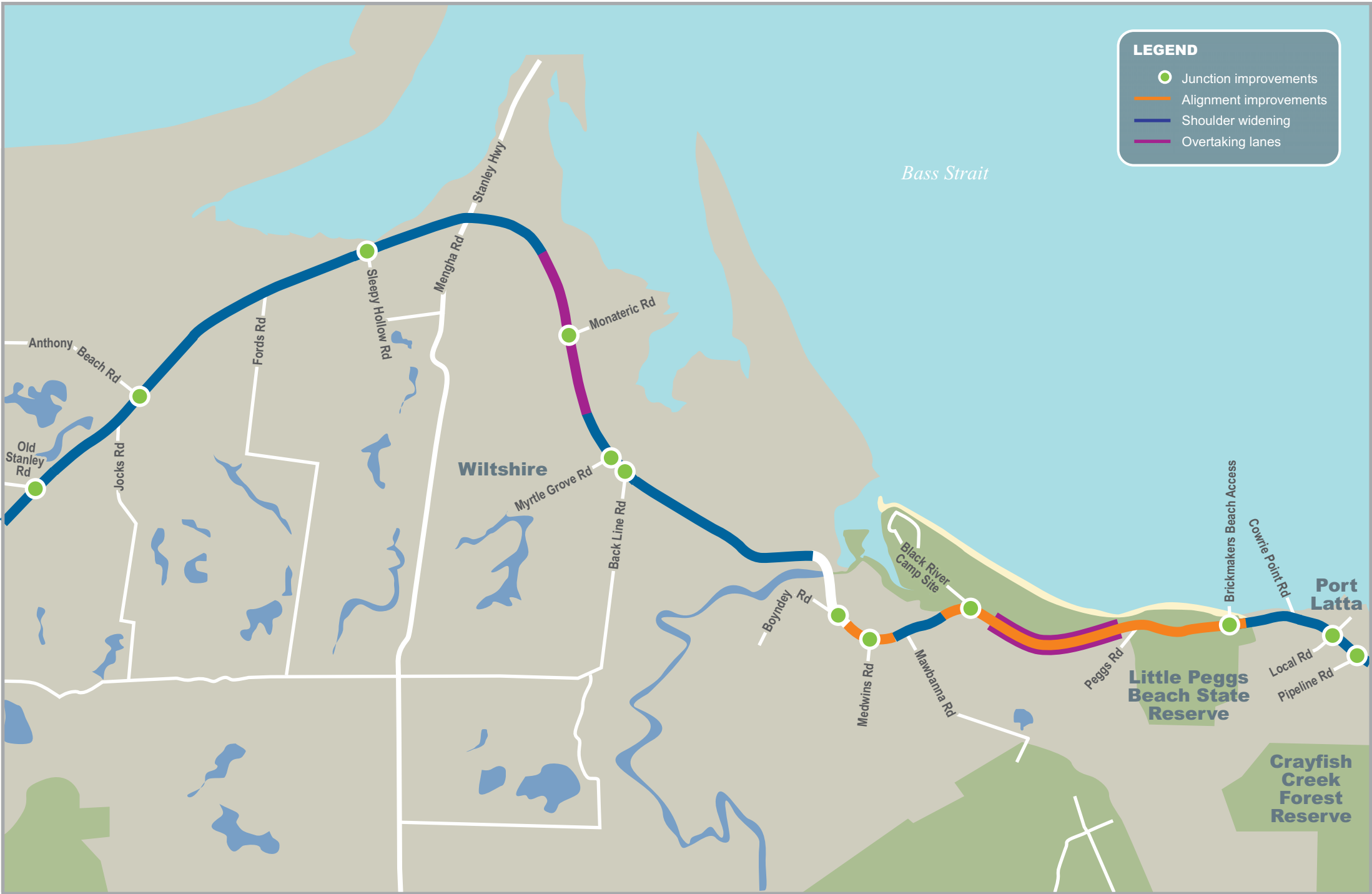




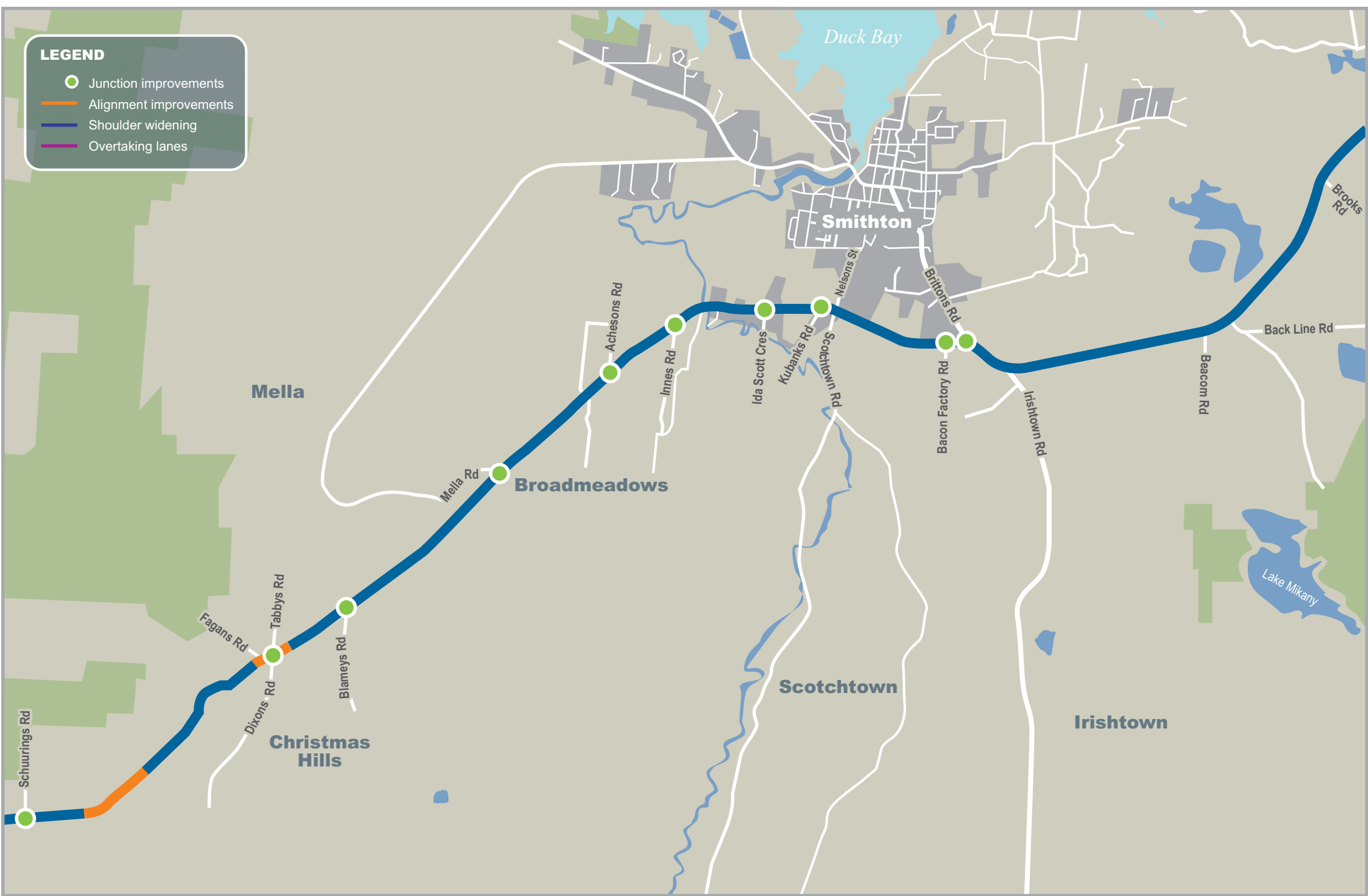
**Figure 7.1 CORRIDOR IMPLEMENTATION PLAN - WYNYARD TO MYALLA ROAD**  
 (Bass Highway, Wynyard to Marrawah)



**Figure 7.2 CORRIDOR IMPLEMENTATION PLAN - MONTUMANA ROAD TO SPEEDWELL ROAD (Bass Highway, Wynyard to Marrawah)**



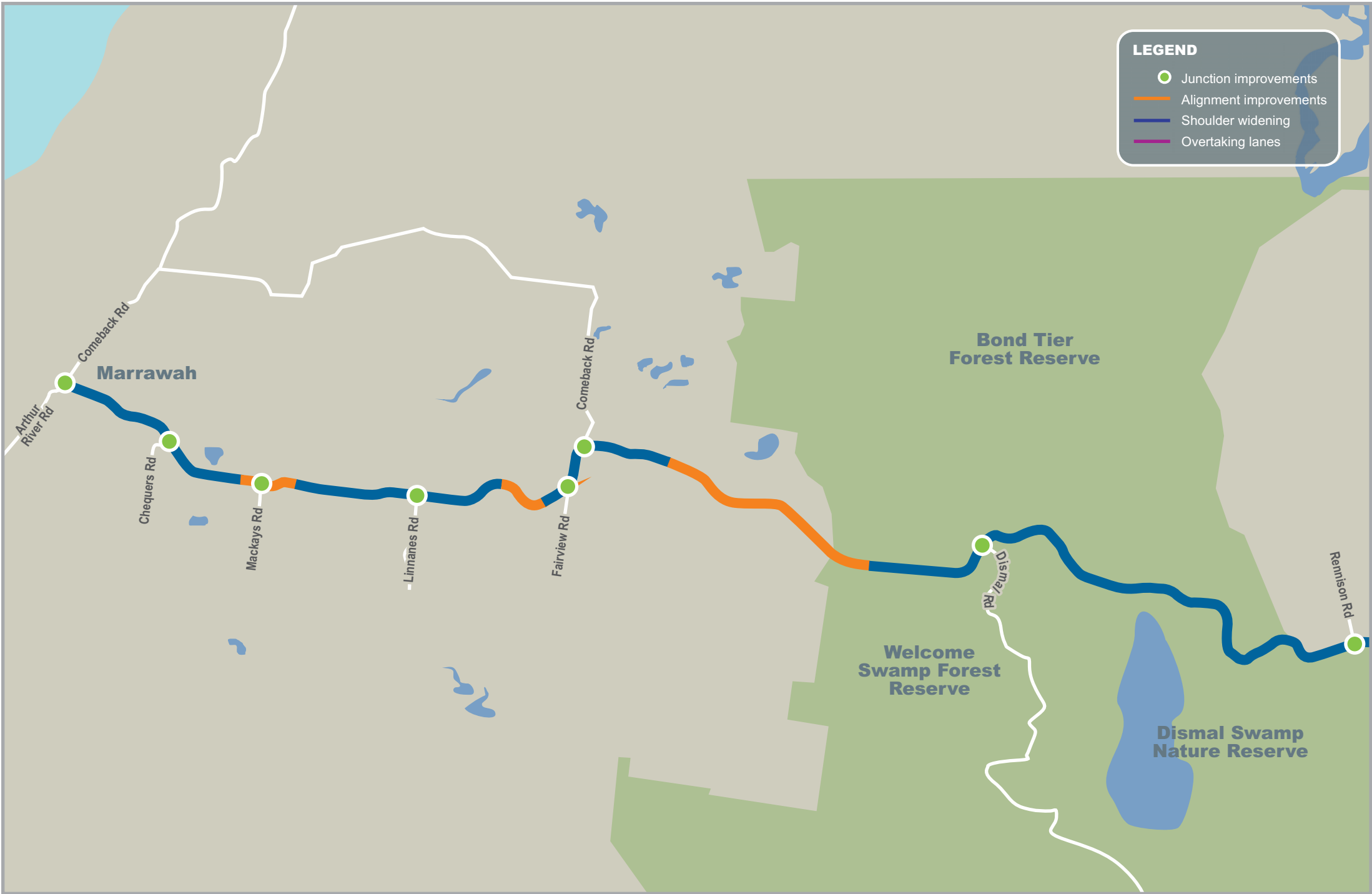
**Figure 7.3 CORRIDOR IMPLEMENTATION PLAN - PORT LATTA ROAD TO OLD STANLEY ROAD**  
 (Bass Highway, Wynyard to Marawah)



**Figure 7.4 CORRIDOR IMPLEMENTATION PLAN - BROOKS ROAD TO SCHUURINGS ROAD**  
 (Bass Highway, Wynyard to Marrawah)



**Figure 7.5 CORRIDOR IMPLEMENTATION PLAN - CHRISTMAS HILLS ROAD TO RENNISON ROAD (Bass Highway, Wynyard to Marrawah)**



**Figure 7.6 CORRIDOR IMPLEMENTATION PLAN - RENNISON ROAD TO MARRAWAH**  
 (Bass Highway, Wynyard to Marrawah)